

Town of Amherstburg



ST THERESE

DURANGO AVE

22

20

16

10

8

6171

35

39

41

10

16

18

11

17

19

This block contains an aerial view of a residential neighborhood. A vertical street labeled 'ST THERESE' runs along the left side. A horizontal street labeled 'DURANGO AVE' runs across the middle. Several residential lots are outlined in yellow, with house numbers visible: 22, 20, 16, 10, 8, 6171, 35, 39, 41, 10, 16, 18, 11, 17, and 19. The houses are mostly two-story structures with varying roof colors and some have swimming pools.

This block shows a specific residential property highlighted with a blue border. It is a two-story house with a brown roof, a blue swimming pool, and a driveway. The house is situated on a lot that is partially bordered by a yellow line. To the right of the house is a large, empty lot.

6321

COUNTY RD 20

6220

This block shows a wide view of a road, 'COUNTY RD 20', running horizontally across the bottom of the image. Below the road, there are several large, open fields, some of which appear to be agricultural or undeveloped land. A few scattered houses and structures are visible in the distance.

Town of Amherstburg






I

R1A

A

R1A

Legend

-  Zoning
-  Agricultural
-  Low Density Residential

