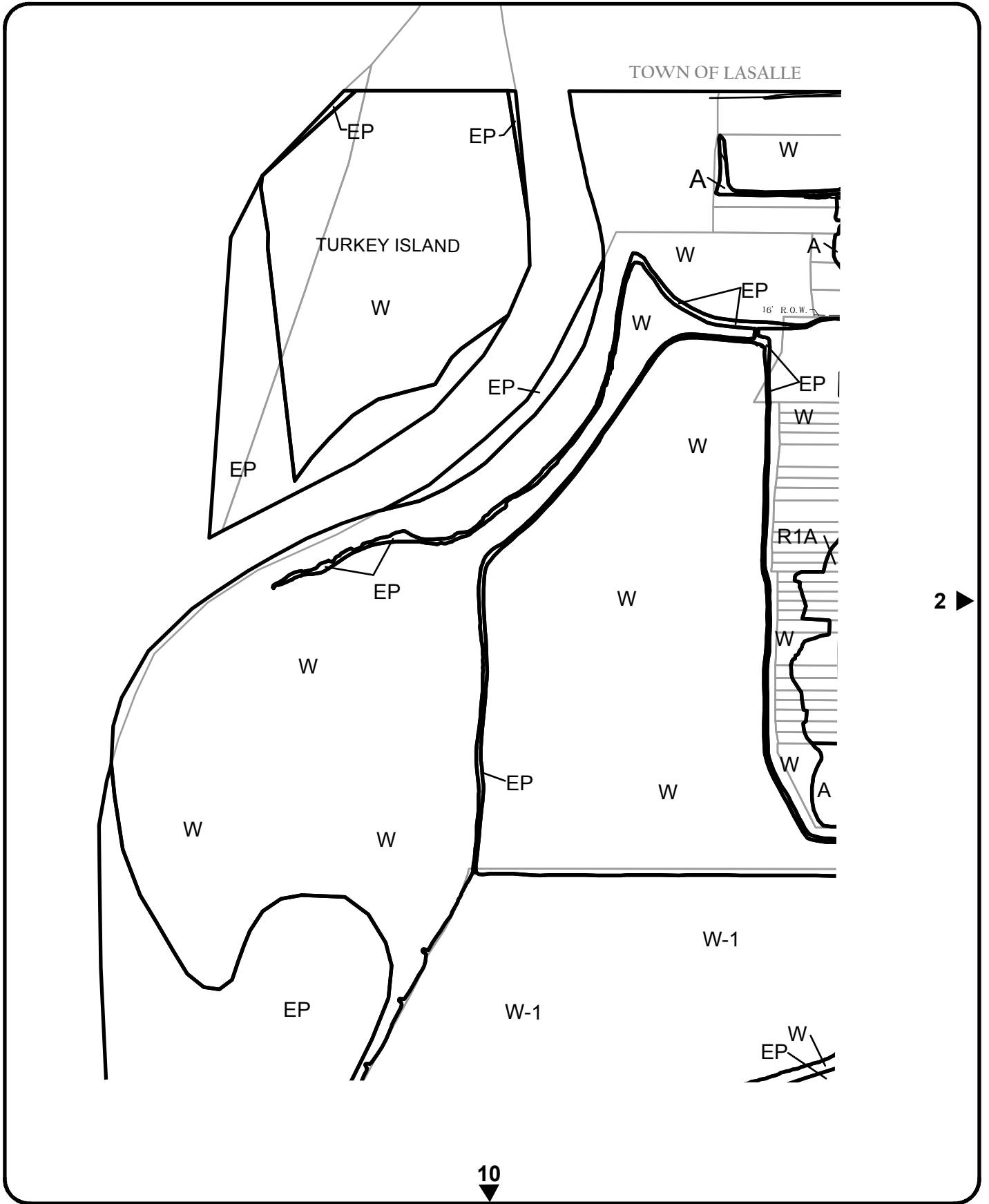


**TOWN OF AMHERSTBURG**  
**SCHEDULE "A" - INDEX MAP**  
**ZONING BY-LAW No. 1999-52**

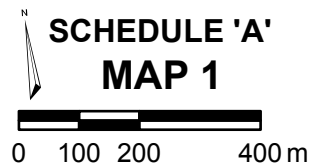
**Legend**

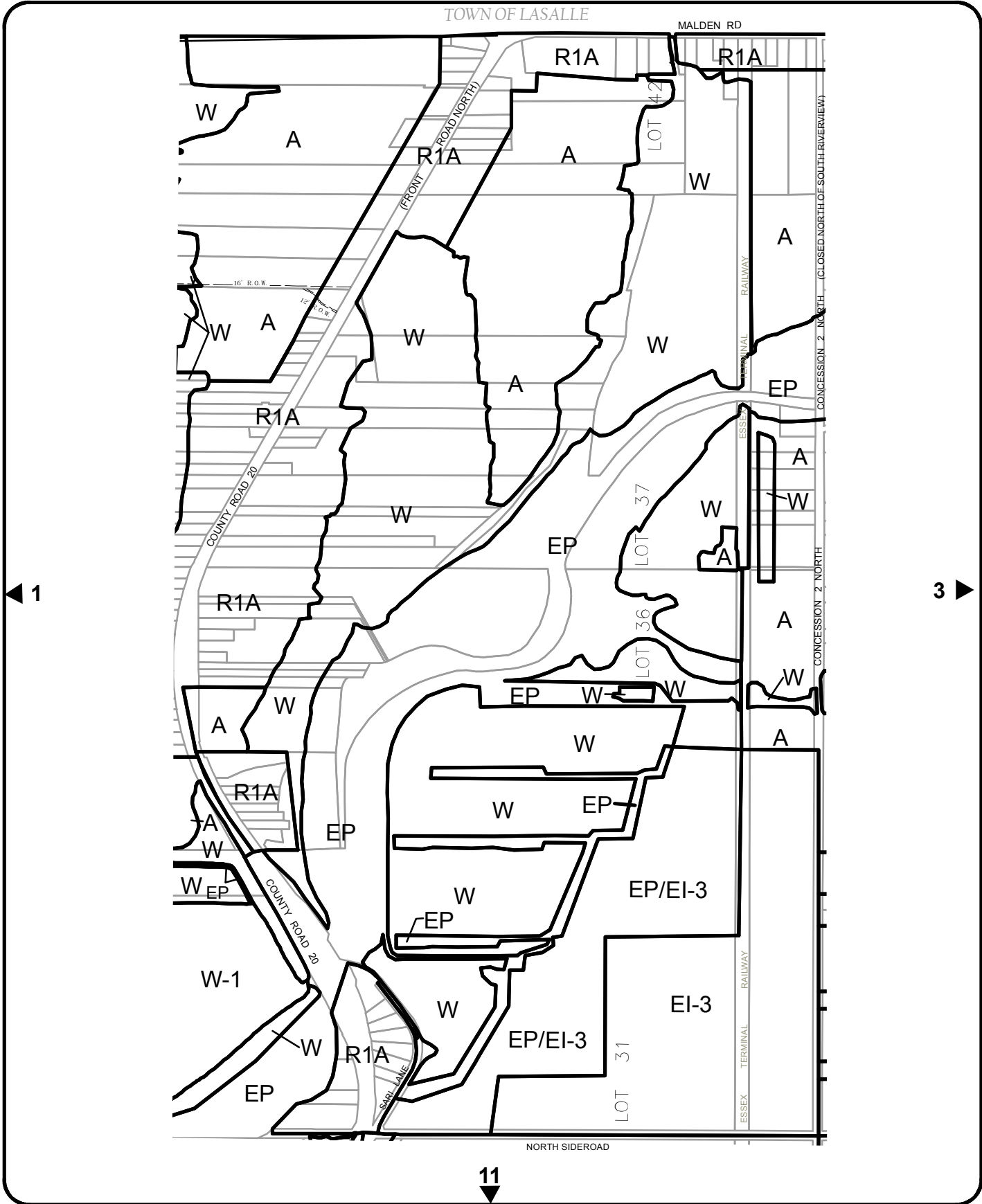
- 1 Map Number
- Parcels

0 0.5 1 km



**TOWN OF AMHERSTBURG**  
 ZONING BY-LAW NO. 1999-52



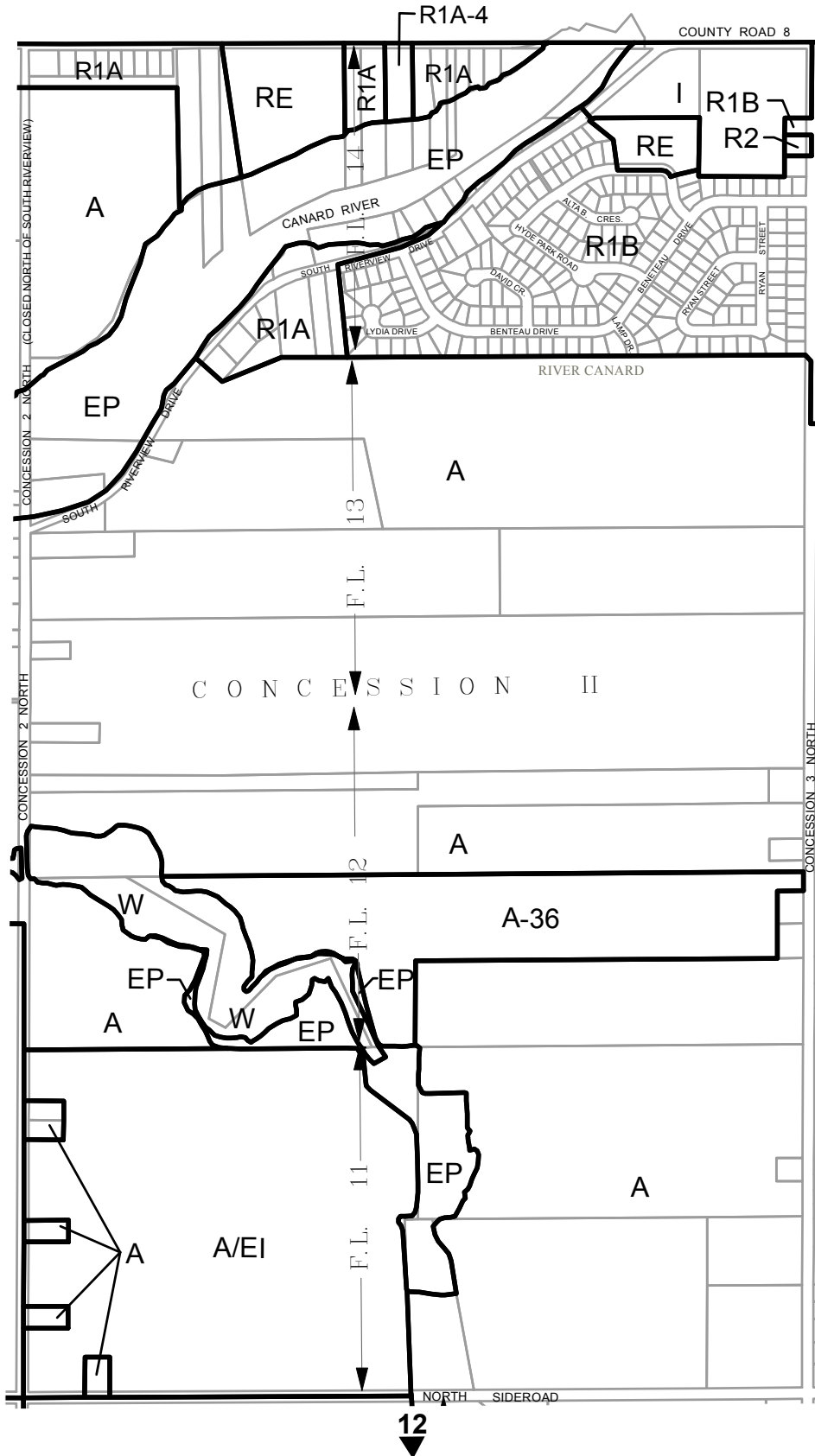


**TOWN OF AMHERSTBURG**  
 ZONING BY-LAW NO. 1999-52

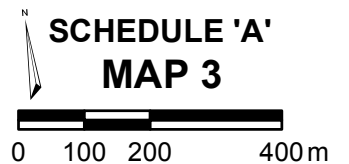
**SCHEDULE 'A'**  
**MAP 2**

0 100 200 400m

TOWN OF LASALLE

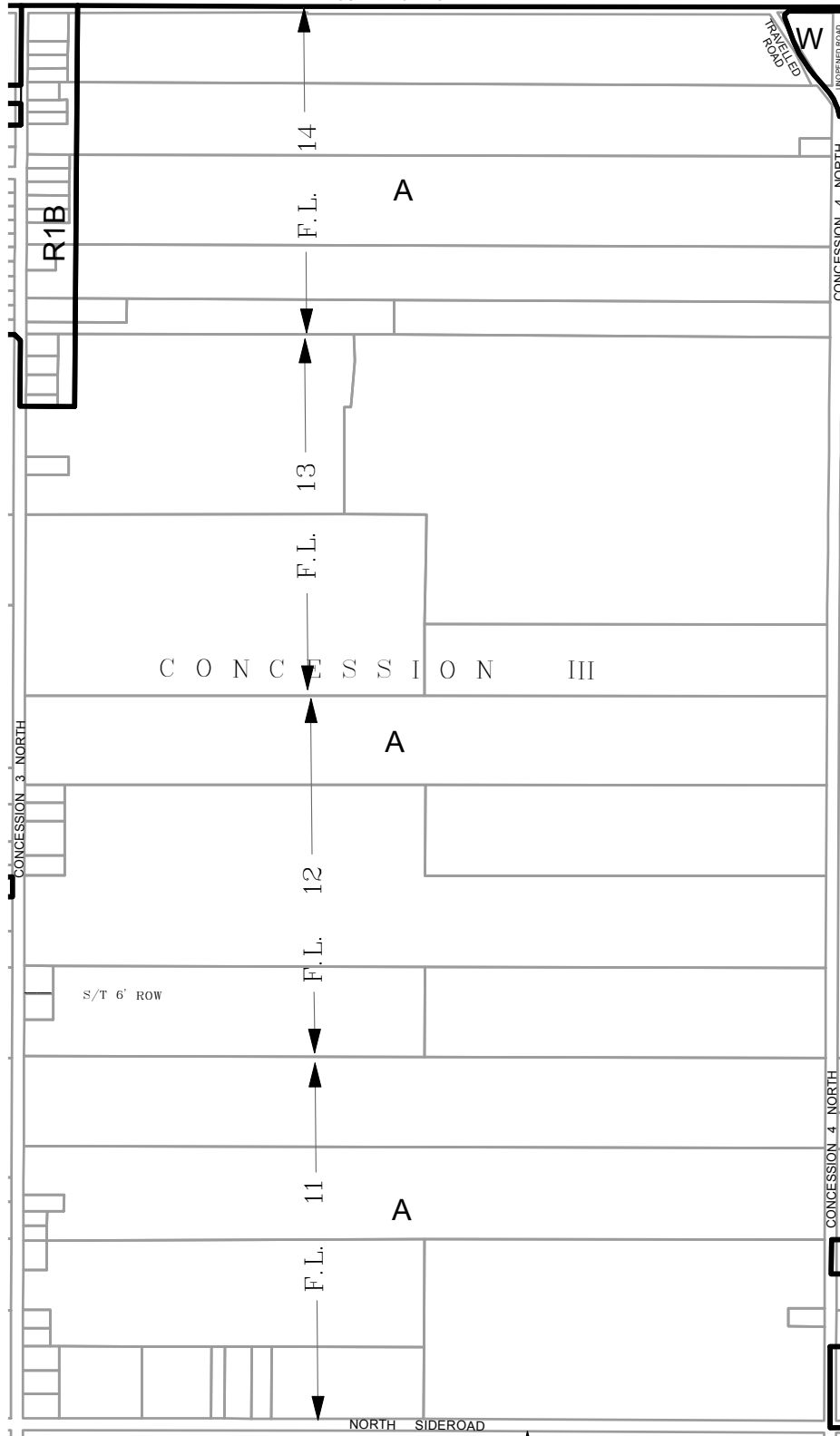


**TOWN OF AMHERSTBURG**  
ZONING BY-LAW NO. 1999-52

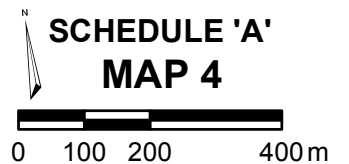


TOWN OF LASALLE

COUNTY ROAD 8

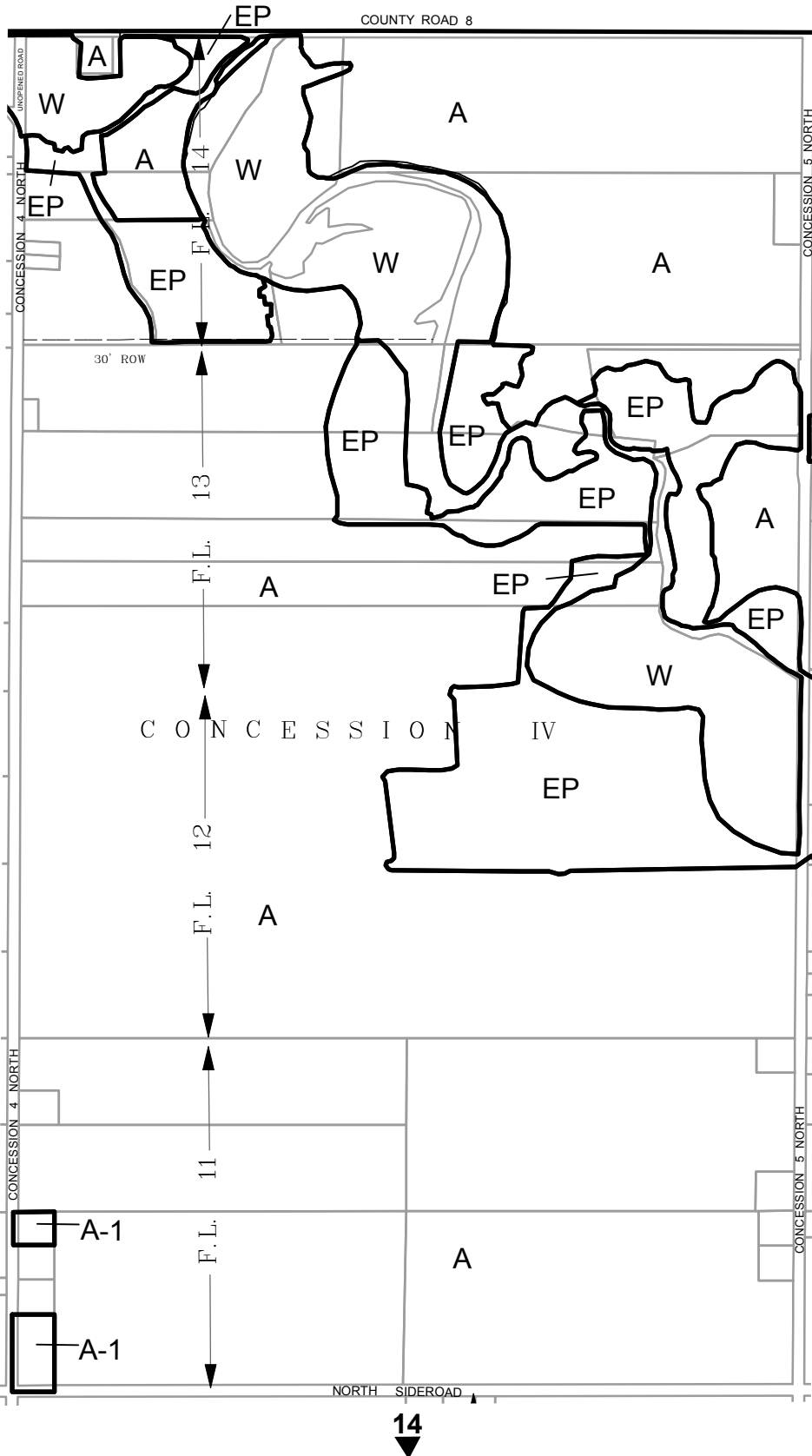


**TOWN OF AMHERSTBURG**  
ZONING BY-LAW NO. 1999-52

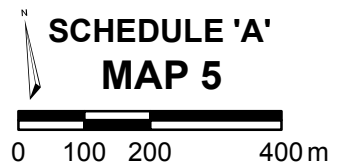


TOWN OF LASALLE

COUNTY ROAD 8

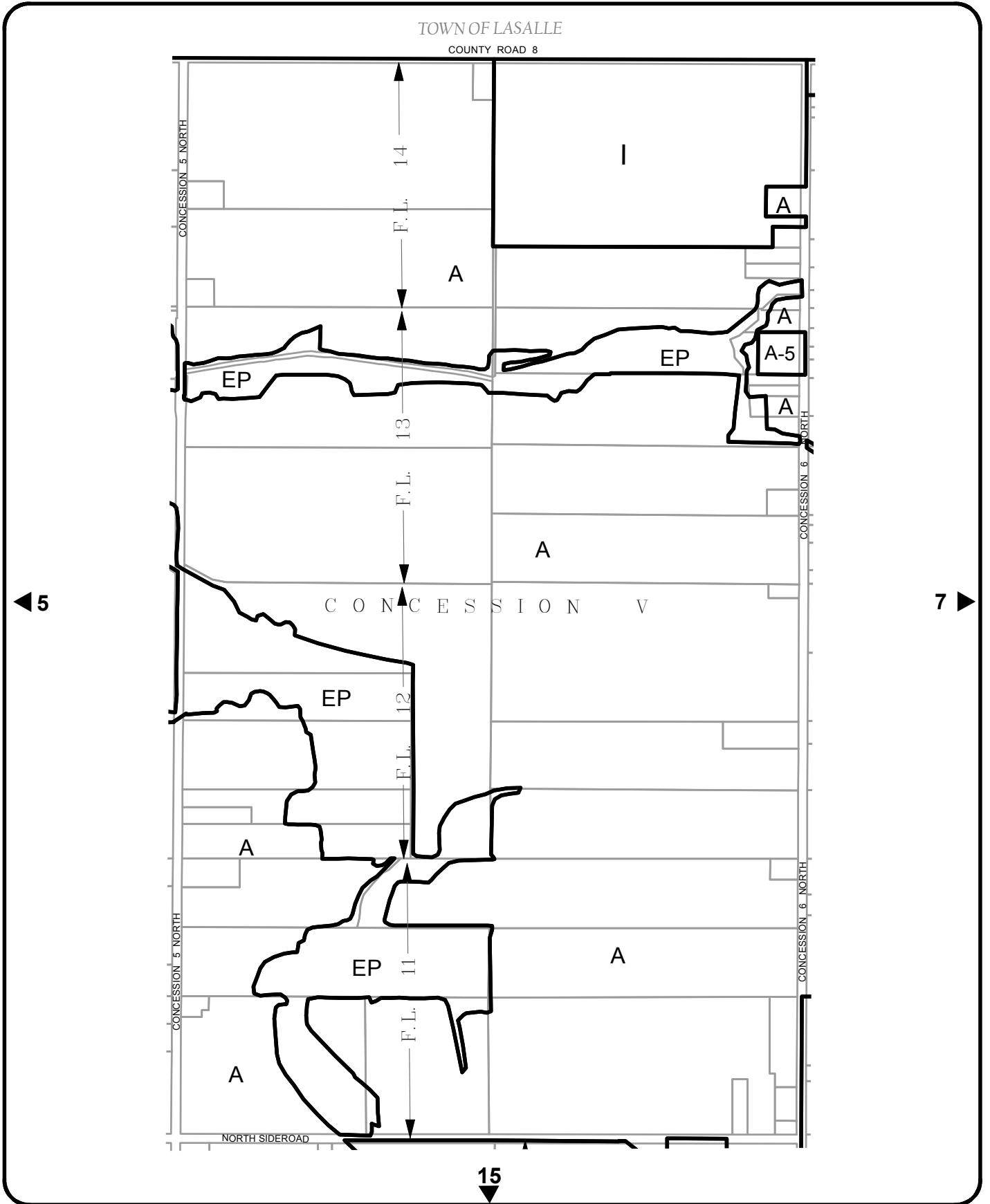


**TOWN OF AMHERSTBURG**  
ZONING BY-LAW NO. 1999-52

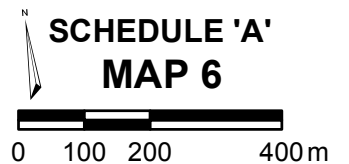


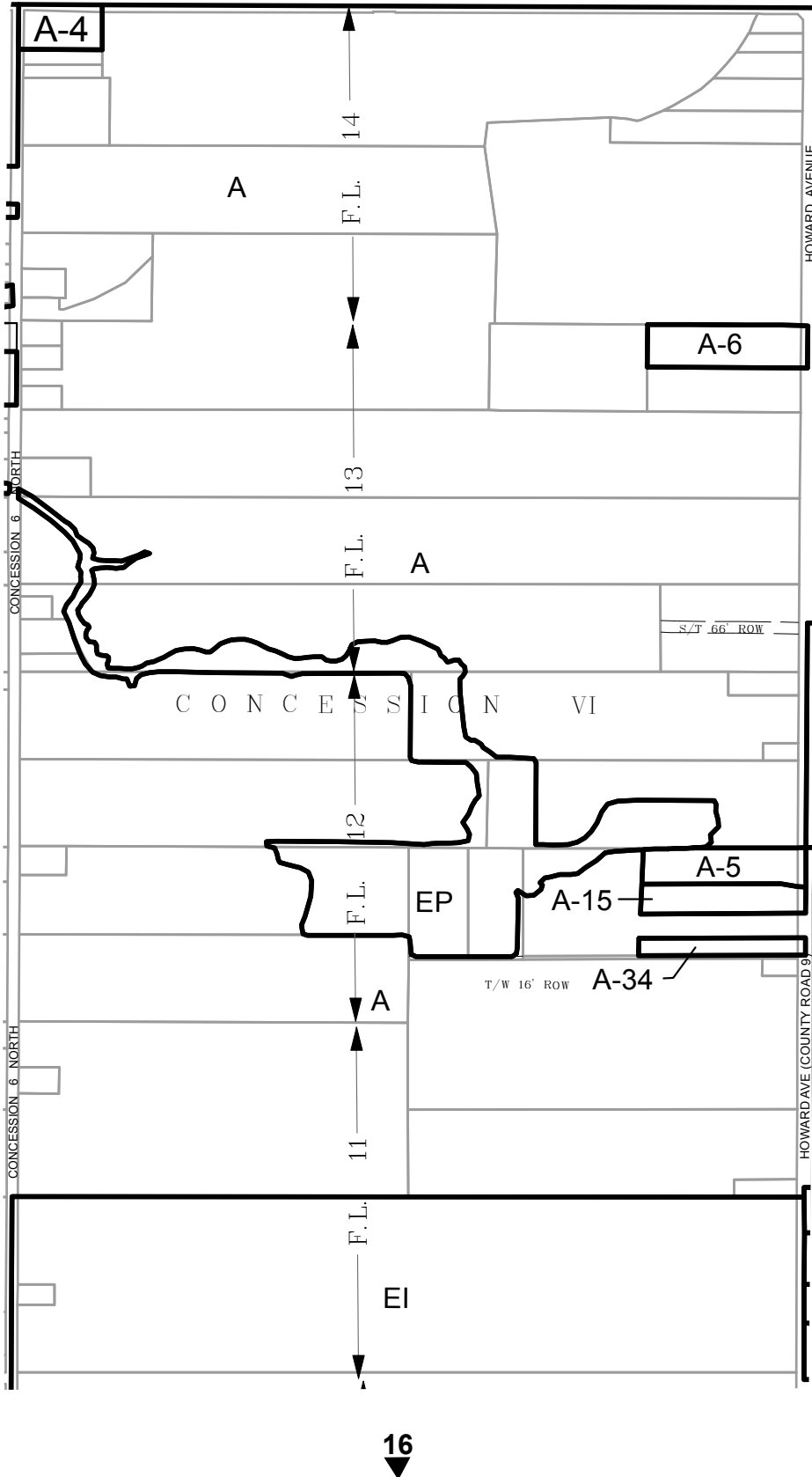
TOWN OF LASALLE

COUNTY ROAD 8



**TOWN OF AMHERSTBURG**  
ZONING BY-LAW NO. 1999-52





6

8

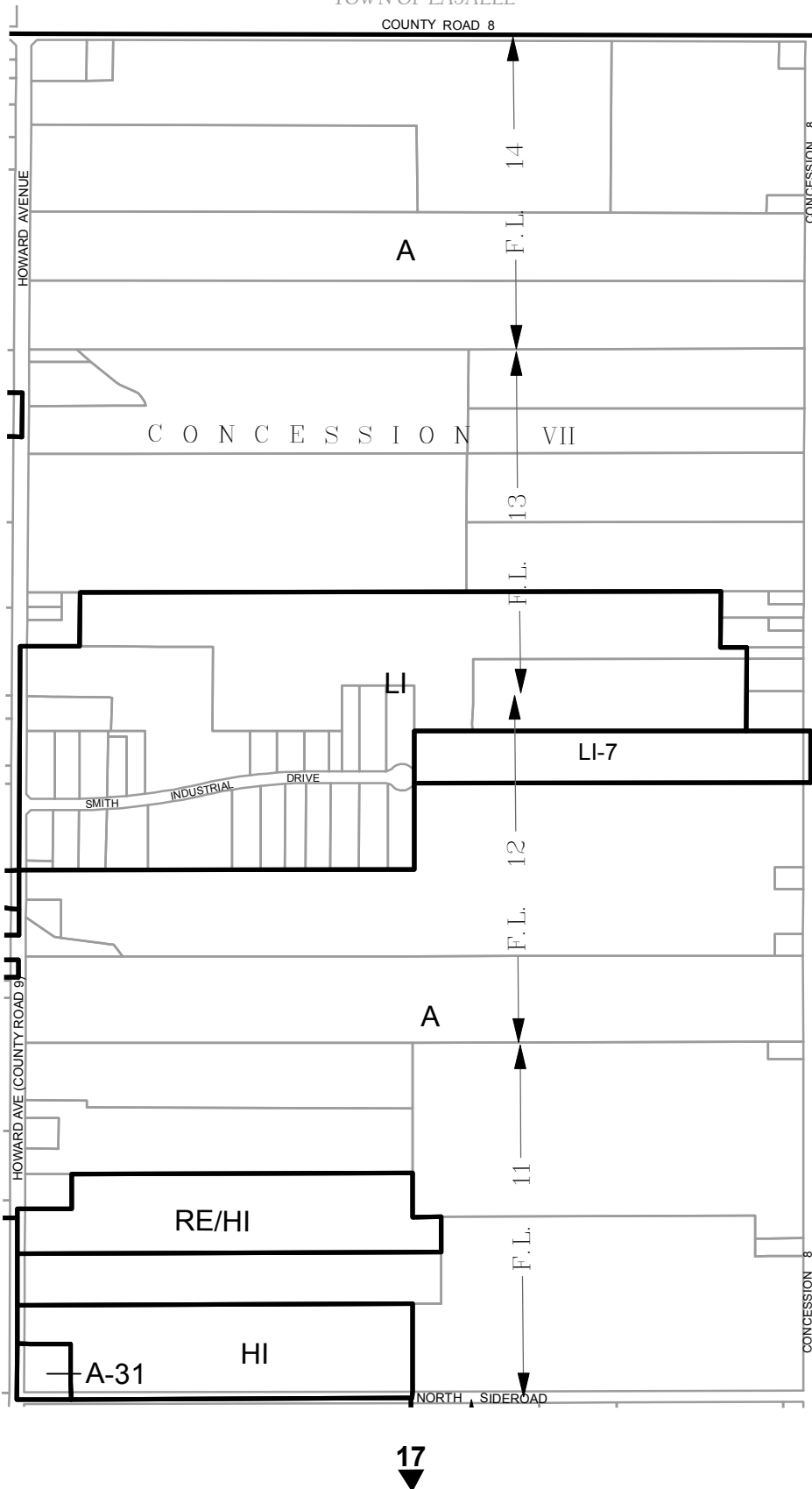
16



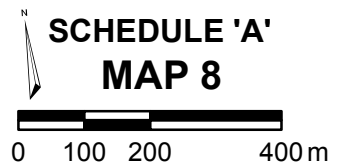


TOWN OF LASALLE

COUNTY ROAD 8

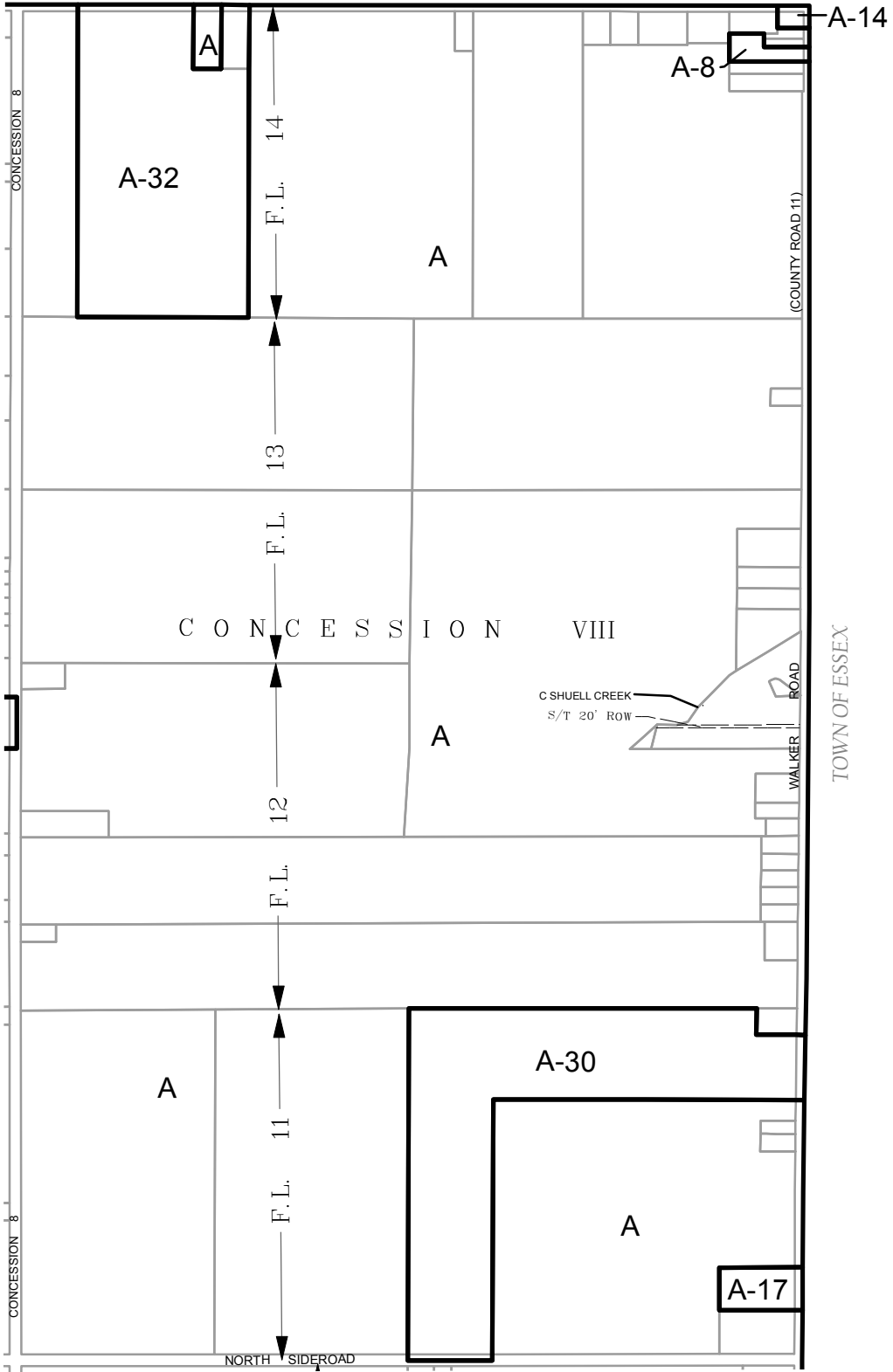


**TOWN OF AMHERSTBURG**  
ZONING BY-LAW NO. 1999-52



TOWN OF LASALLE

COUNTY ROAD 8

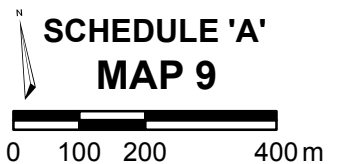


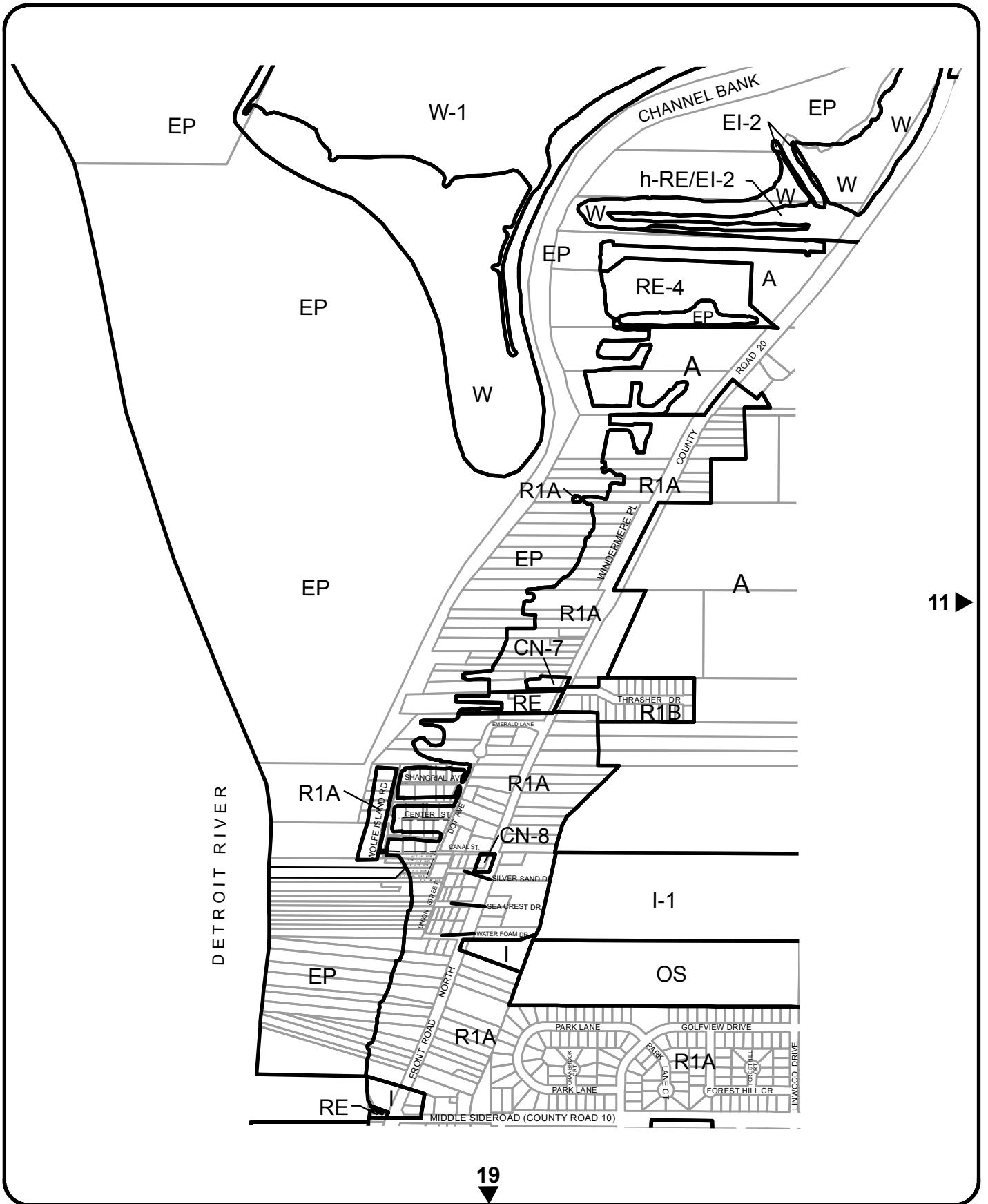
8

18

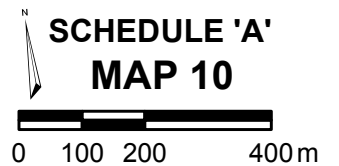


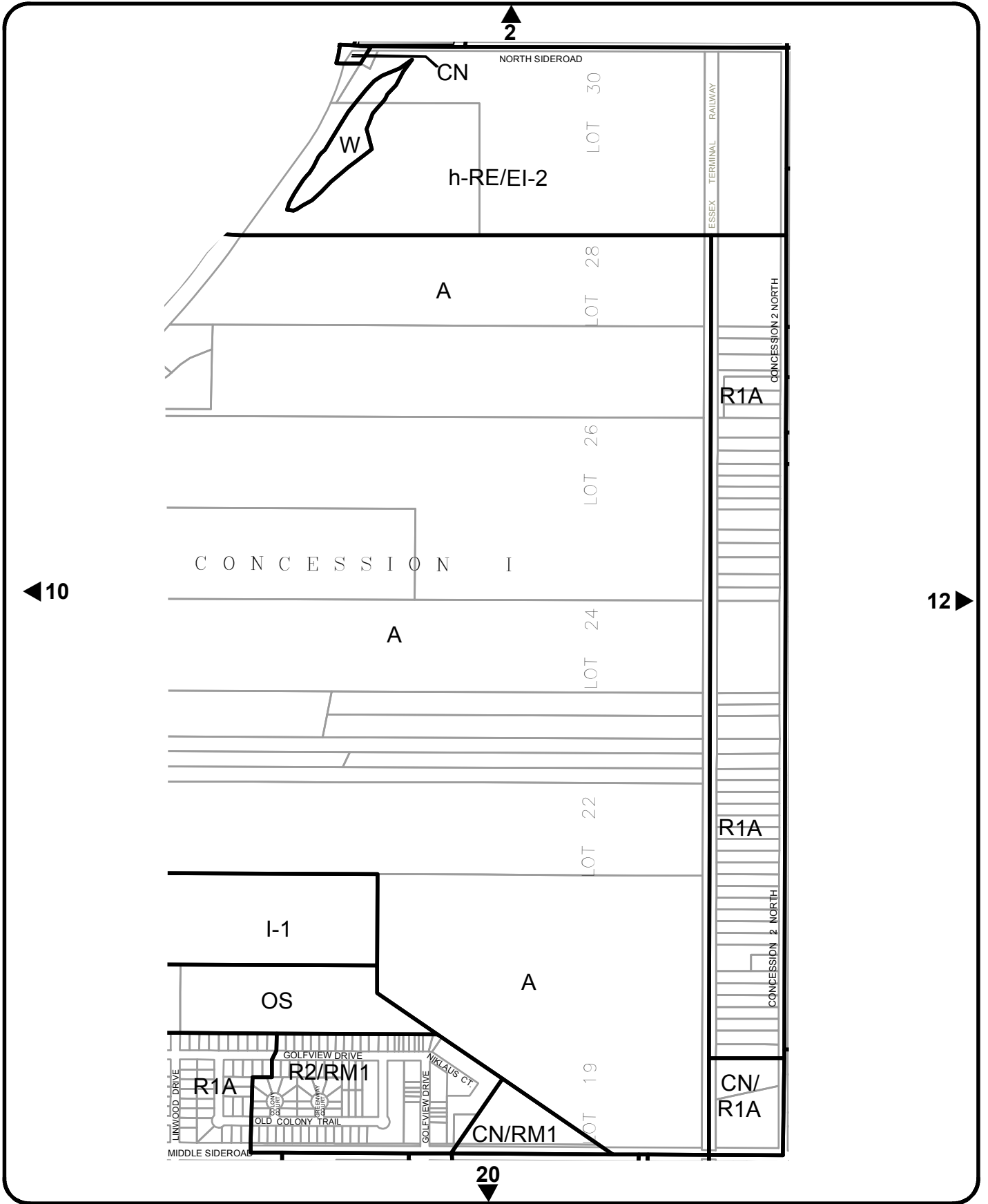
**TOWN OF AMHERSTBURG**  
ZONING BY-LAW NO. 1999-52



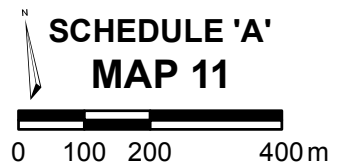


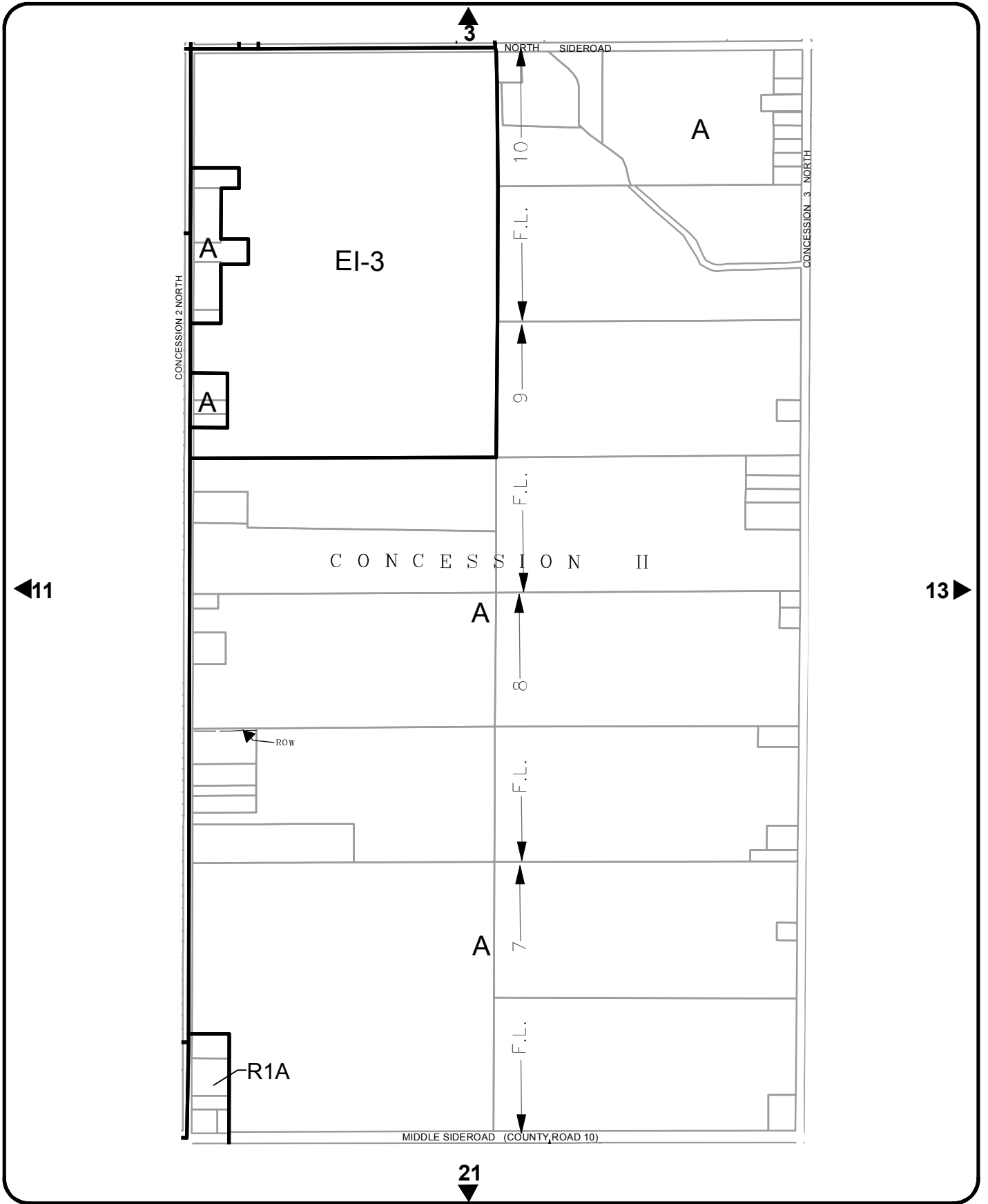
**TOWN OF AMHERSTBURG**  
 ZONING BY-LAW NO. 1999-52



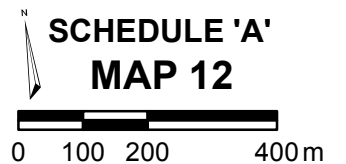


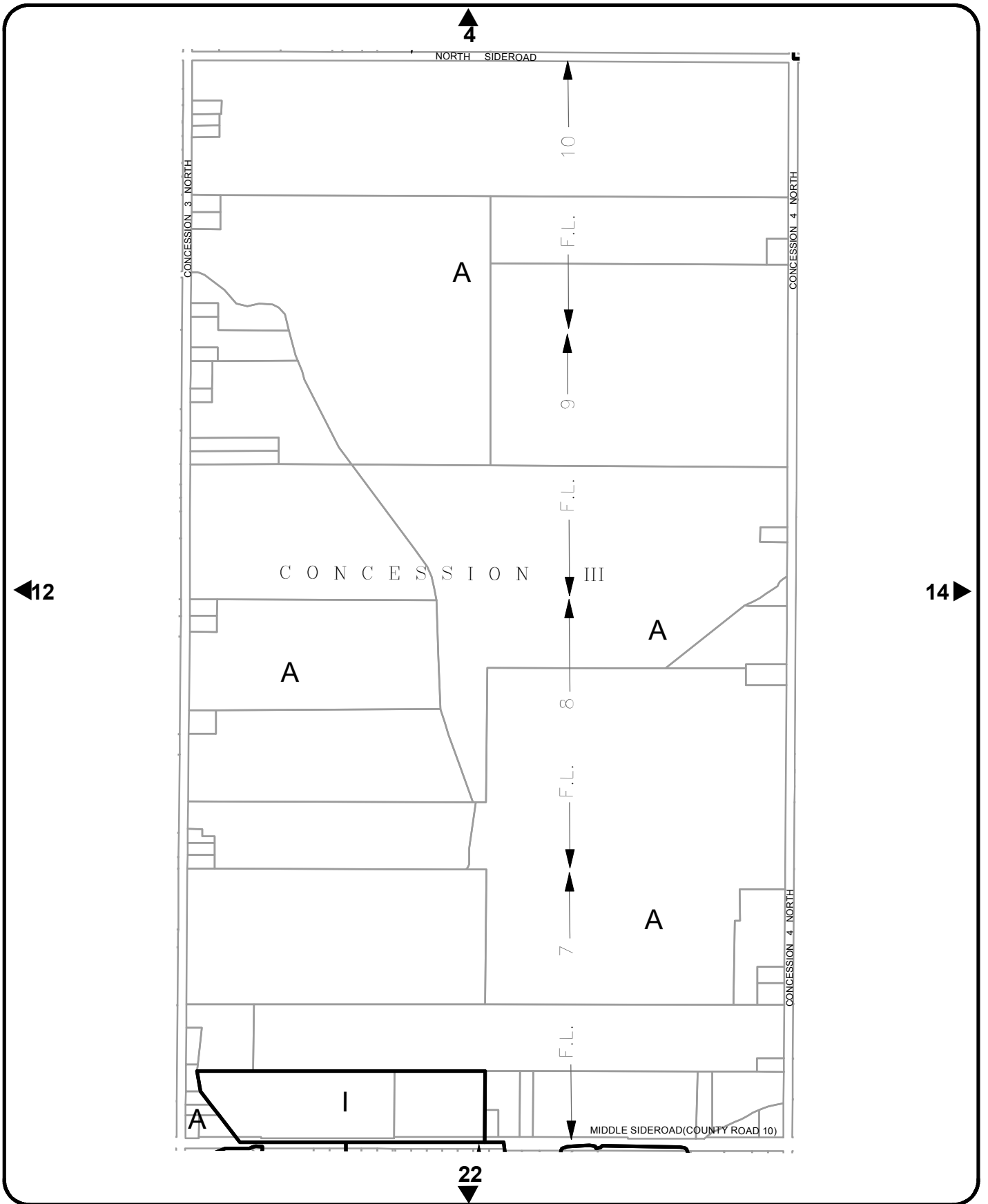
**TOWN OF AMHERSTBURG**  
 ZONING BY-LAW NO. 1999-52



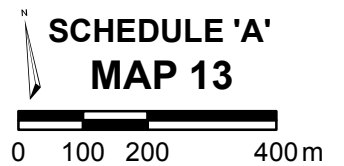


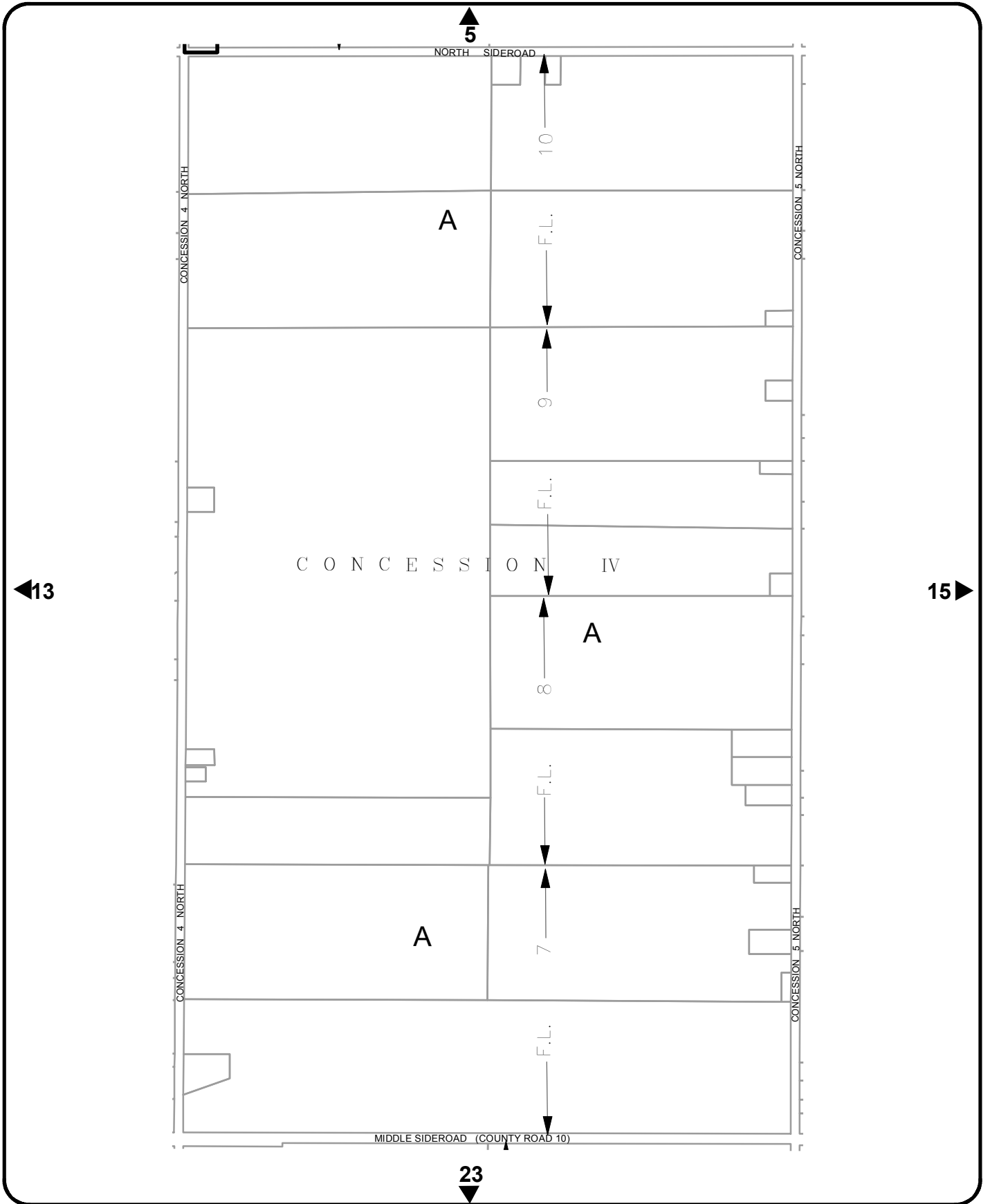
**TOWN OF AMHERSTBURG**  
 ZONING BY-LAW NO. 1999-52



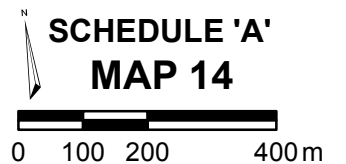


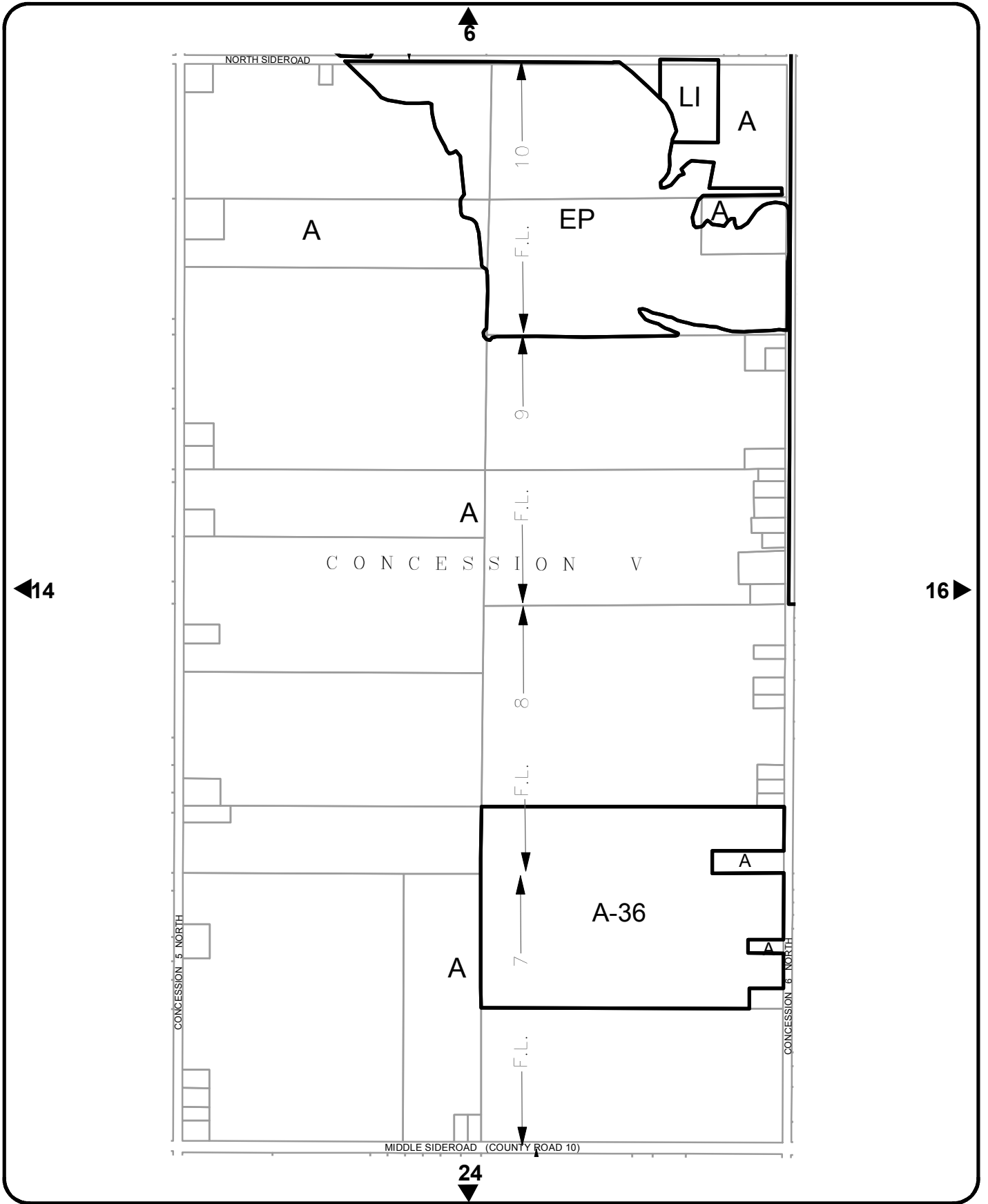
**TOWN OF AMHERSTBURG**  
 ZONING BY-LAW NO. 1999-52



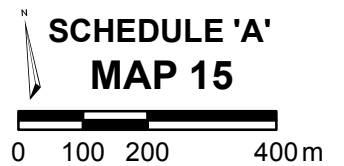


**TOWN OF AMHERSTBURG**  
 ZONING BY-LAW NO. 1999-52

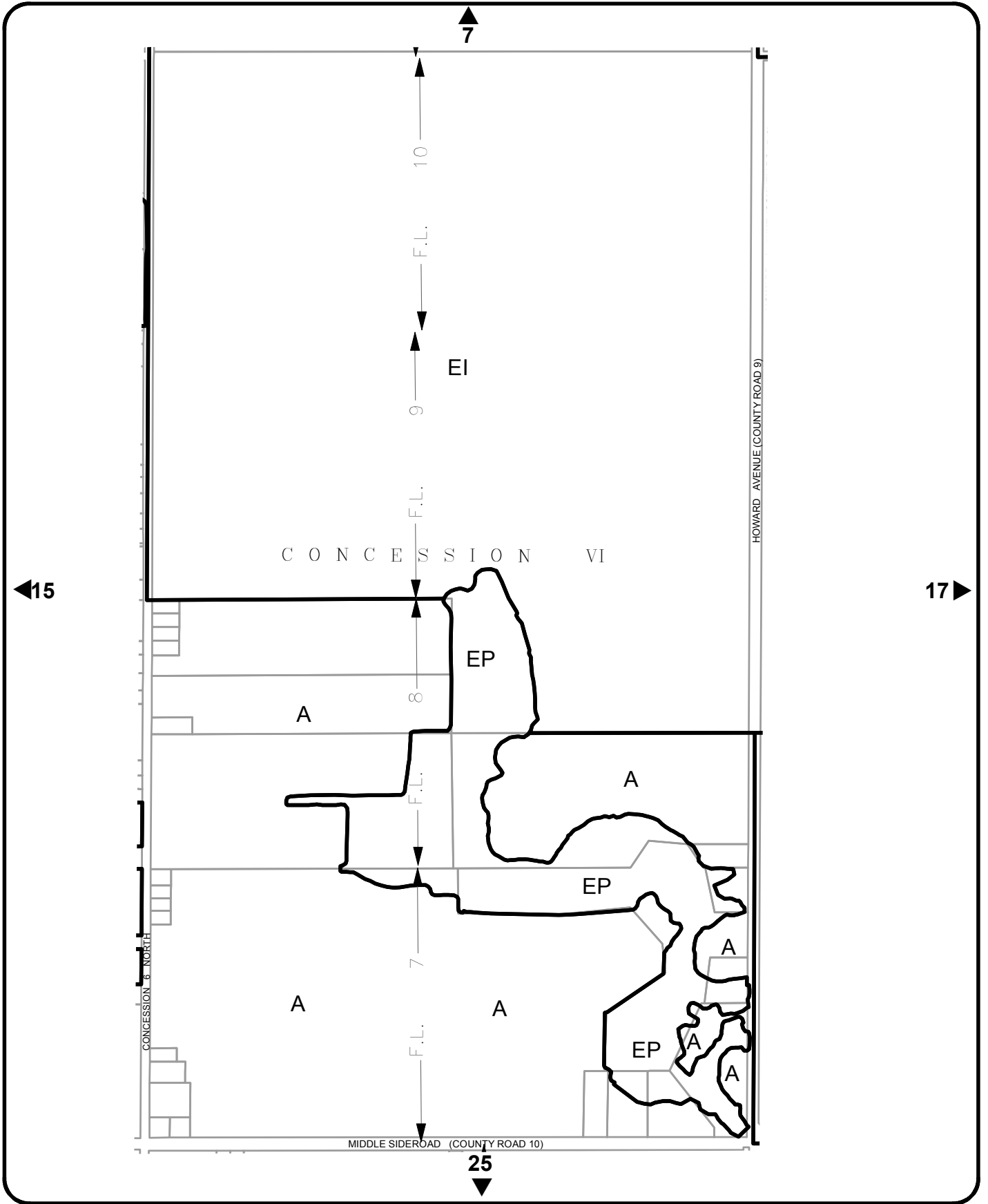




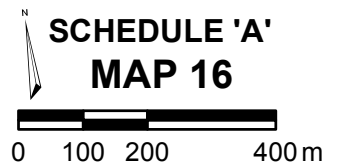
**TOWN OF AMHERSTBURG**  
 ZONING BY-LAW NO. 1999-52

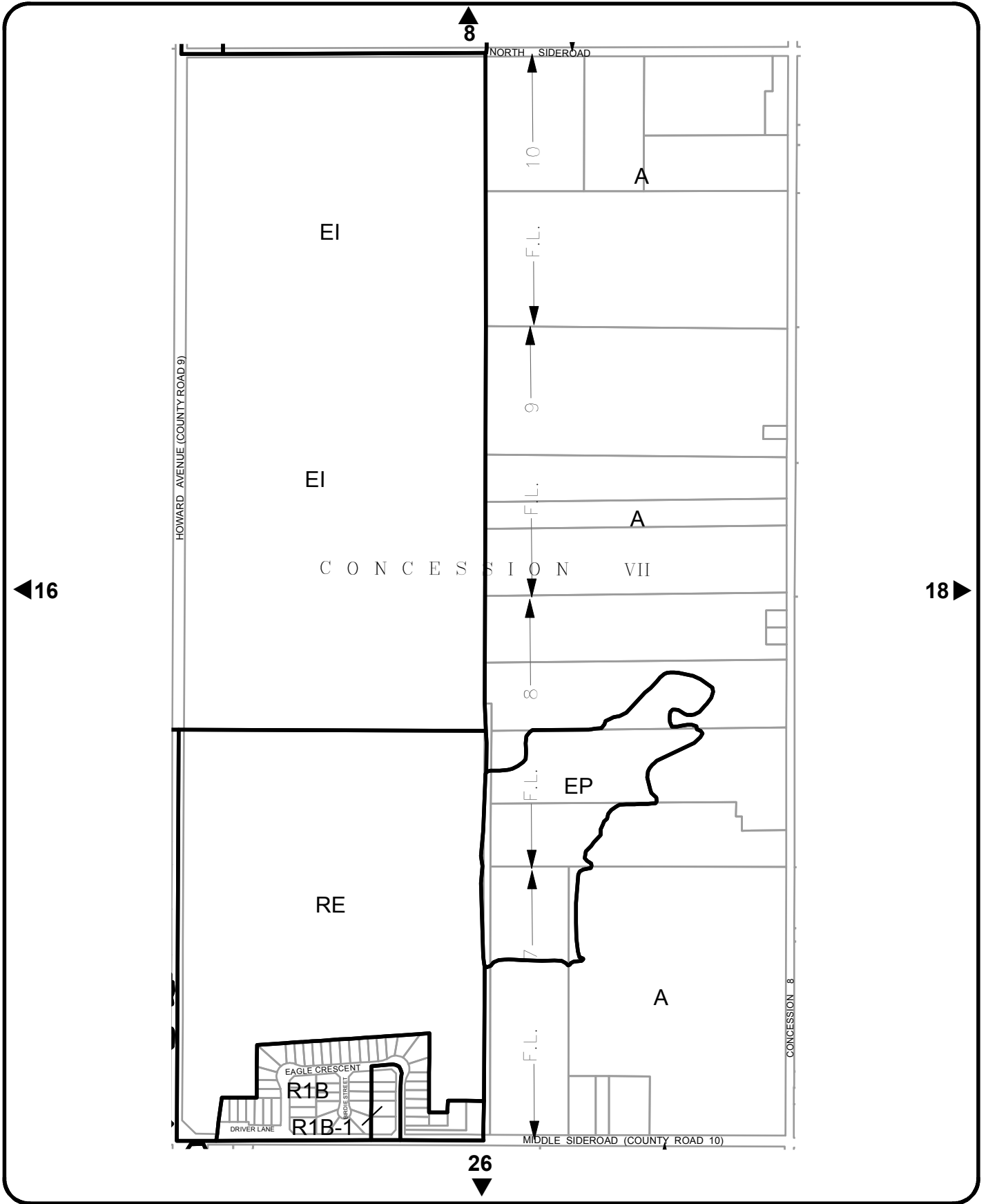




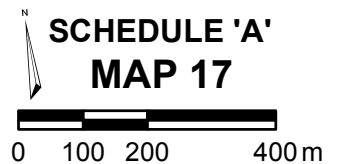


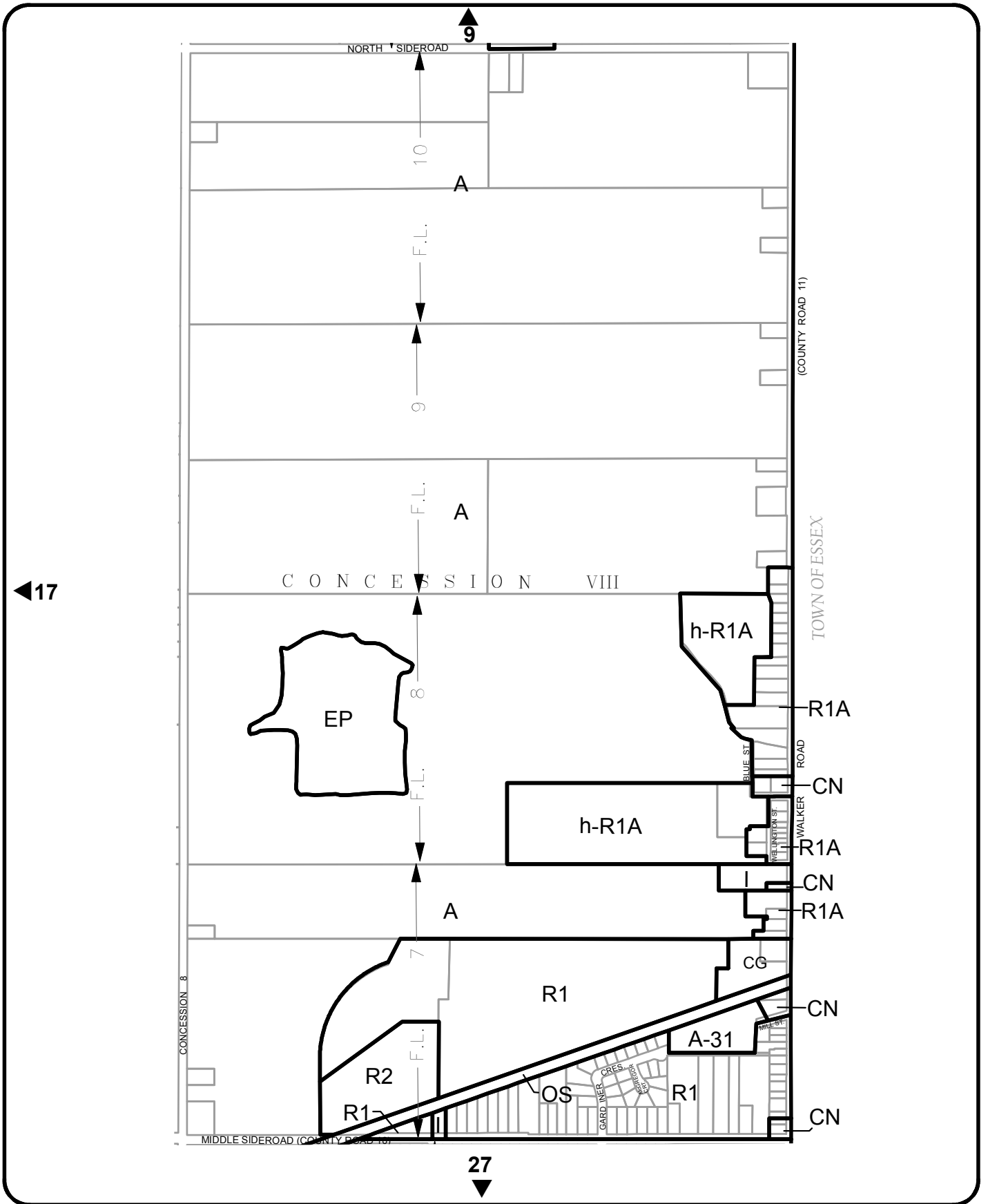
**TOWN OF AMHERSTBURG**  
 ZONING BY-LAW NO. 1999-52



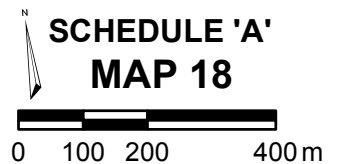


**TOWN OF AMHERSTBURG**  
 ZONING BY-LAW NO. 1999-52



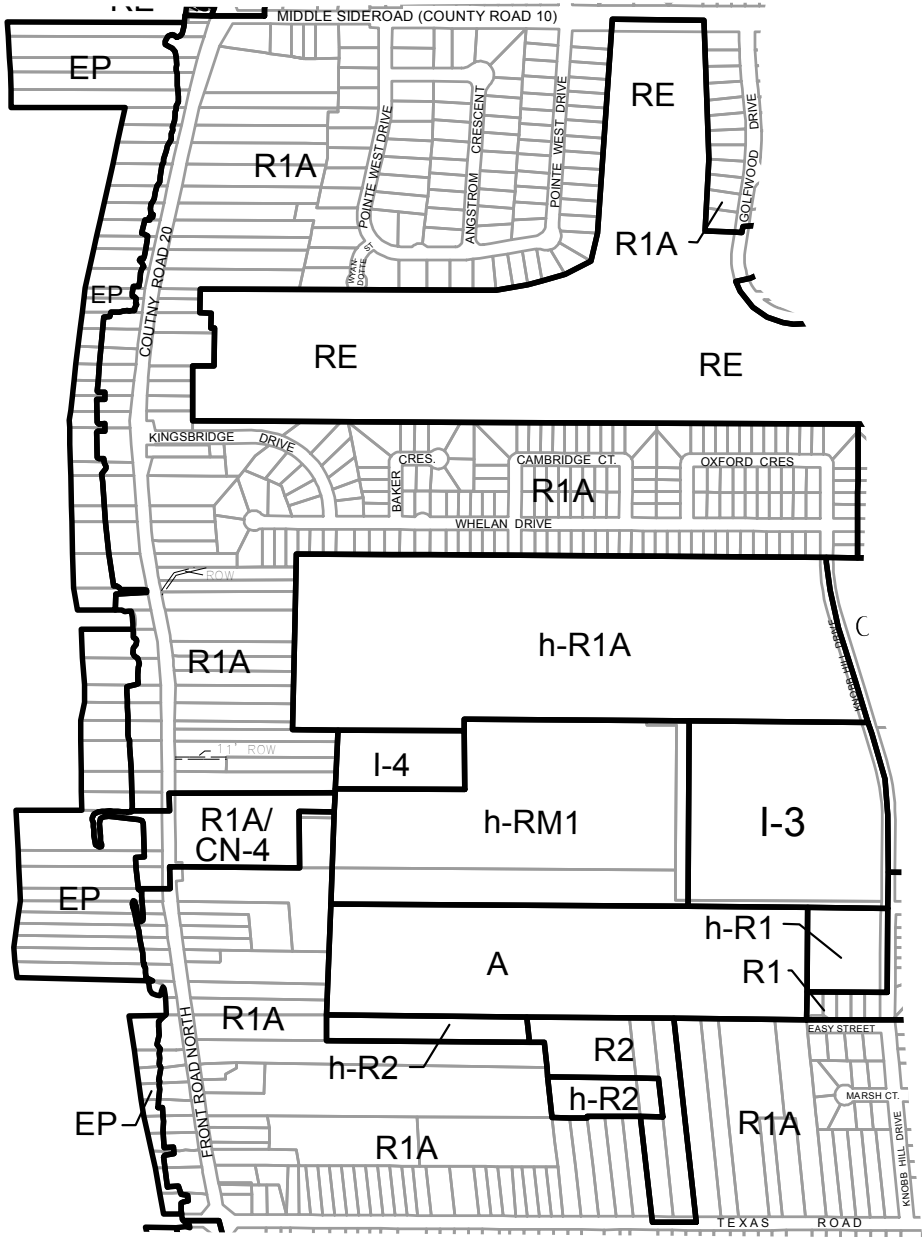


**TOWN OF AMHERSTBURG**  
 ZONING BY-LAW NO. 1999-52



10

DETROIT RIVER

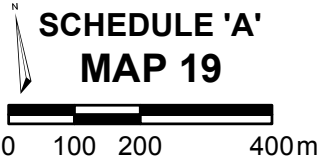


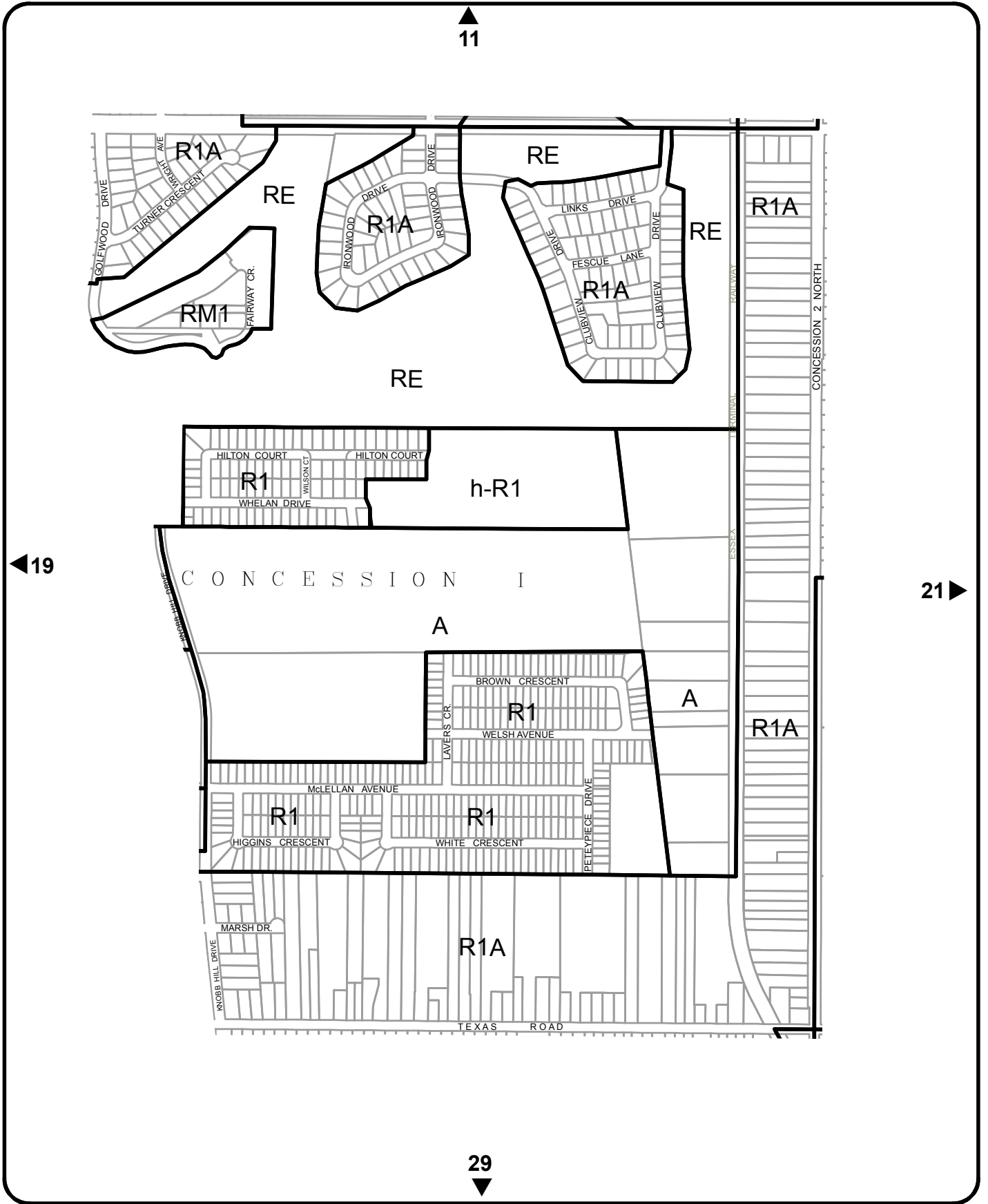
20

28

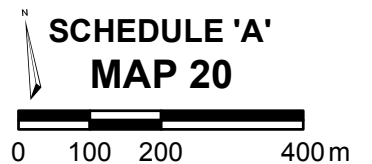


**TOWN OF AMHERSTBURG**  
 ZONING BY-LAW NO. 1999-52

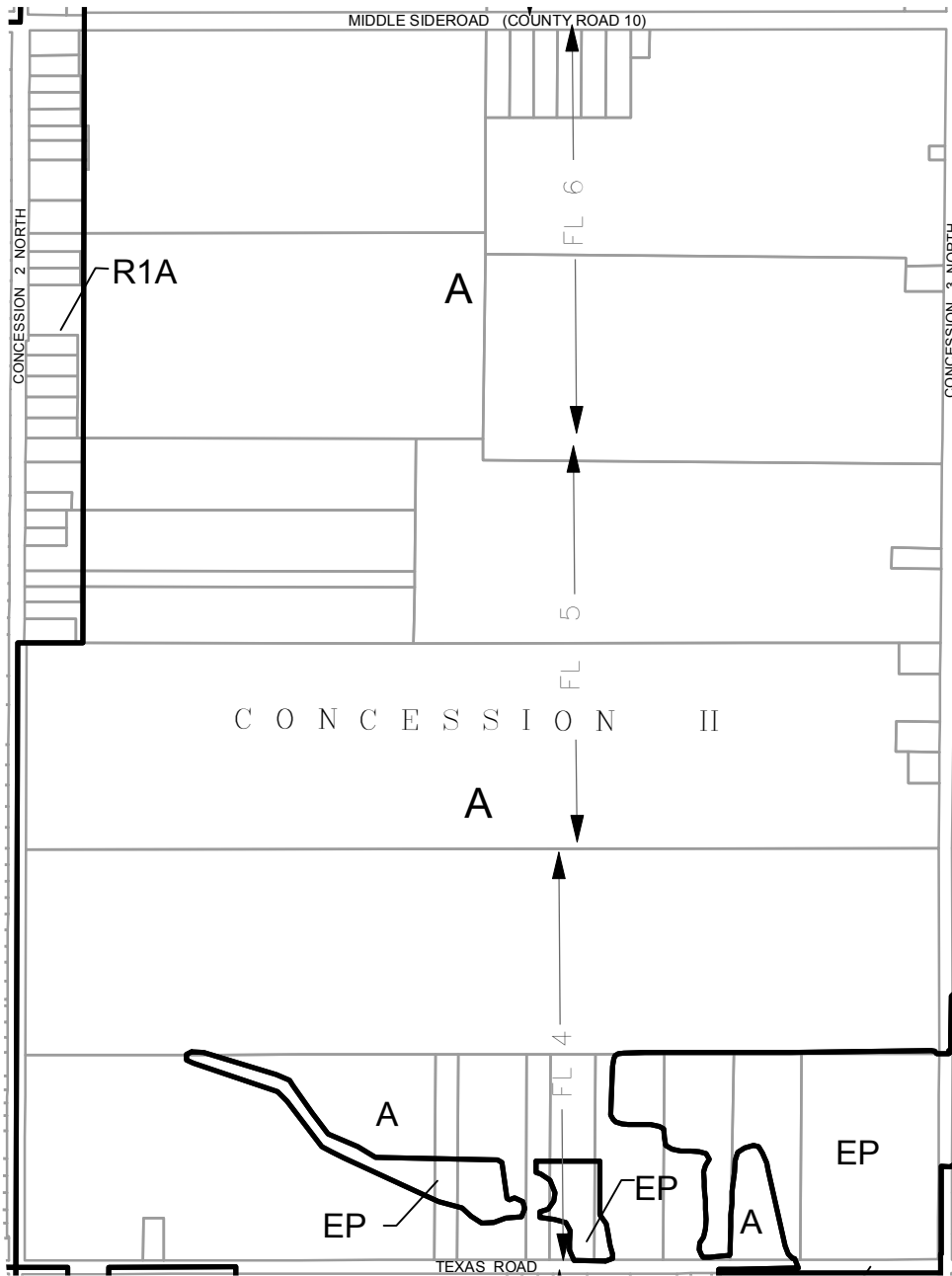




**TOWN OF AMHERSTBURG**  
 ZONING BY-LAW NO. 1999-52



12



20

22

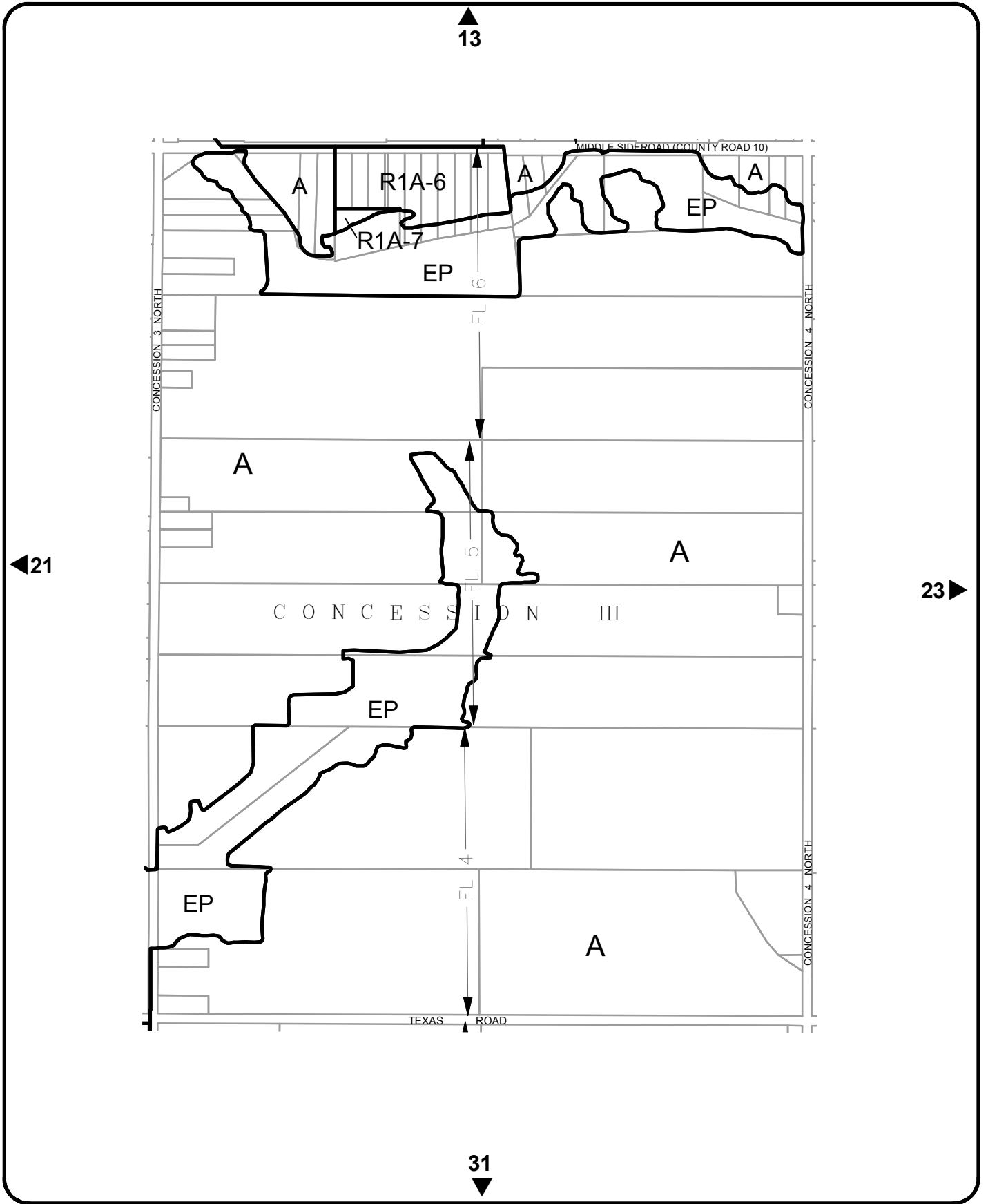
30



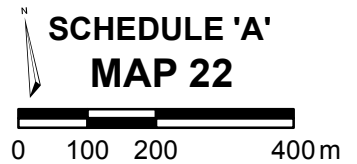
**TOWN OF AMHERSTBURG**  
 ZONING BY-LAW NO. 1999-52

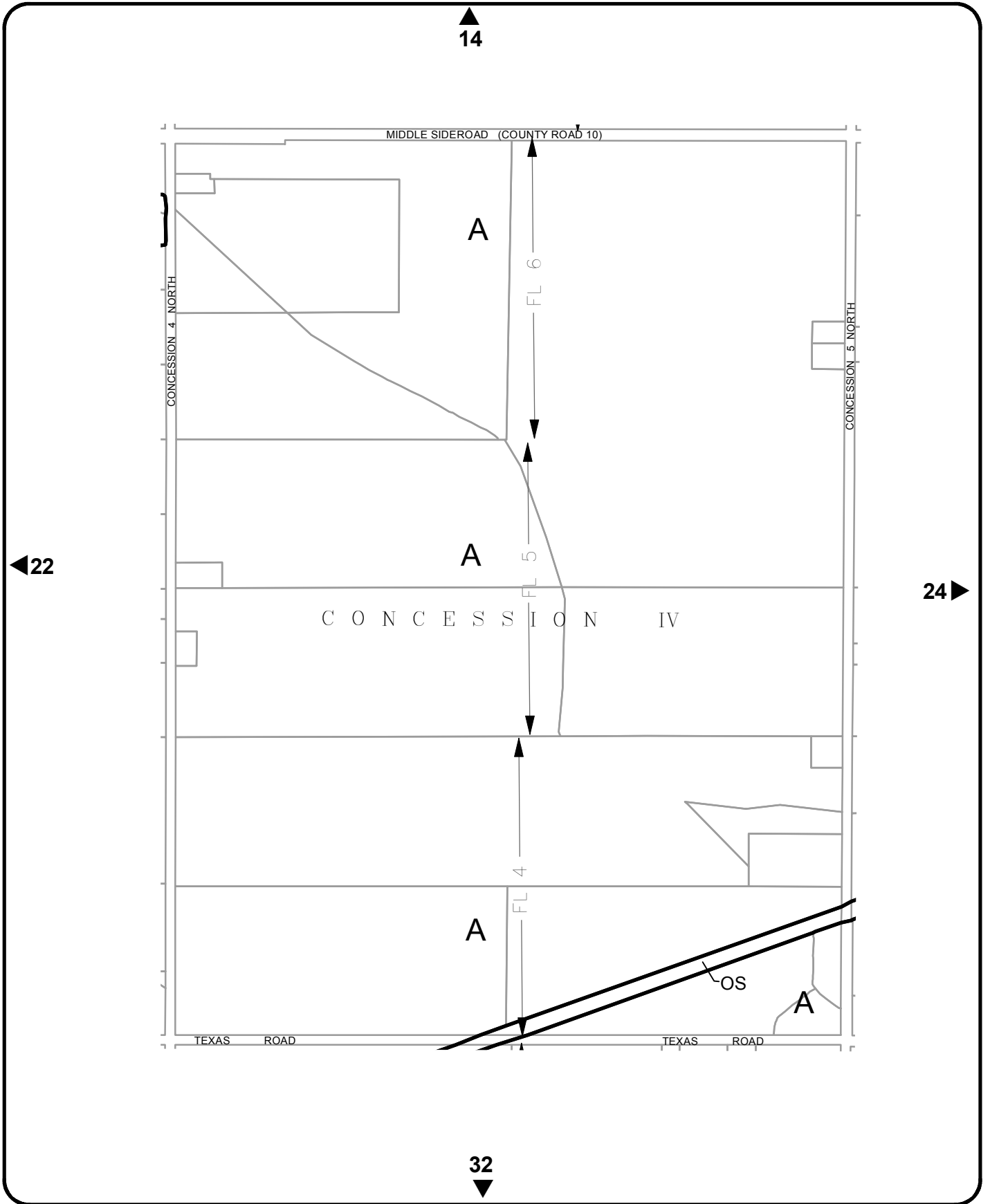
**SCHEDULE 'A'**  
**MAP 21**

0 100 200 400m



**TOWN OF AMHERSTBURG**  
 ZONING BY-LAW NO. 1999-52

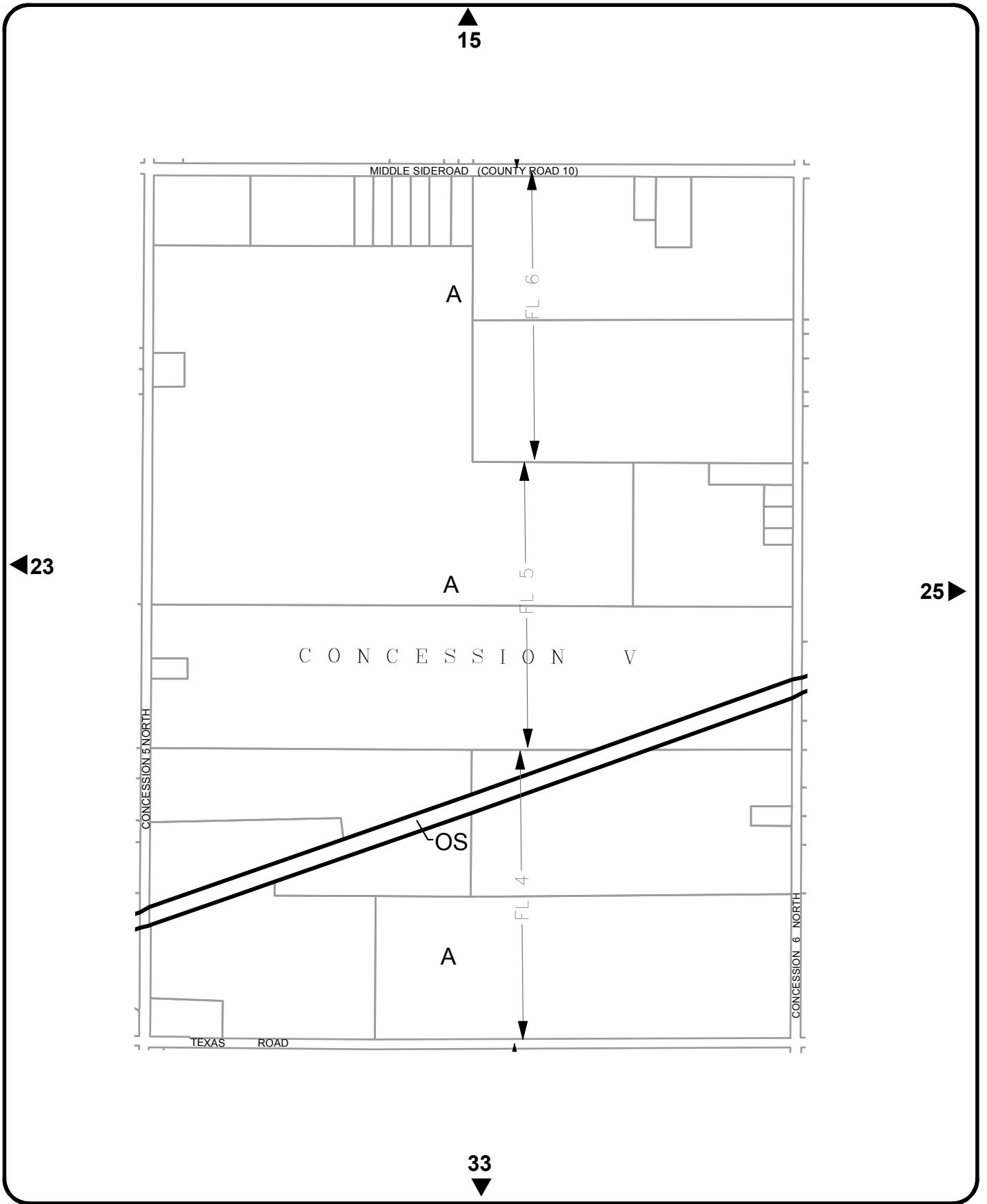




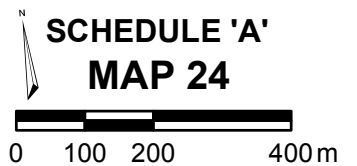
**TOWN OF AMHERSTBURG**  
 ZONING BY-LAW NO. 1999-52

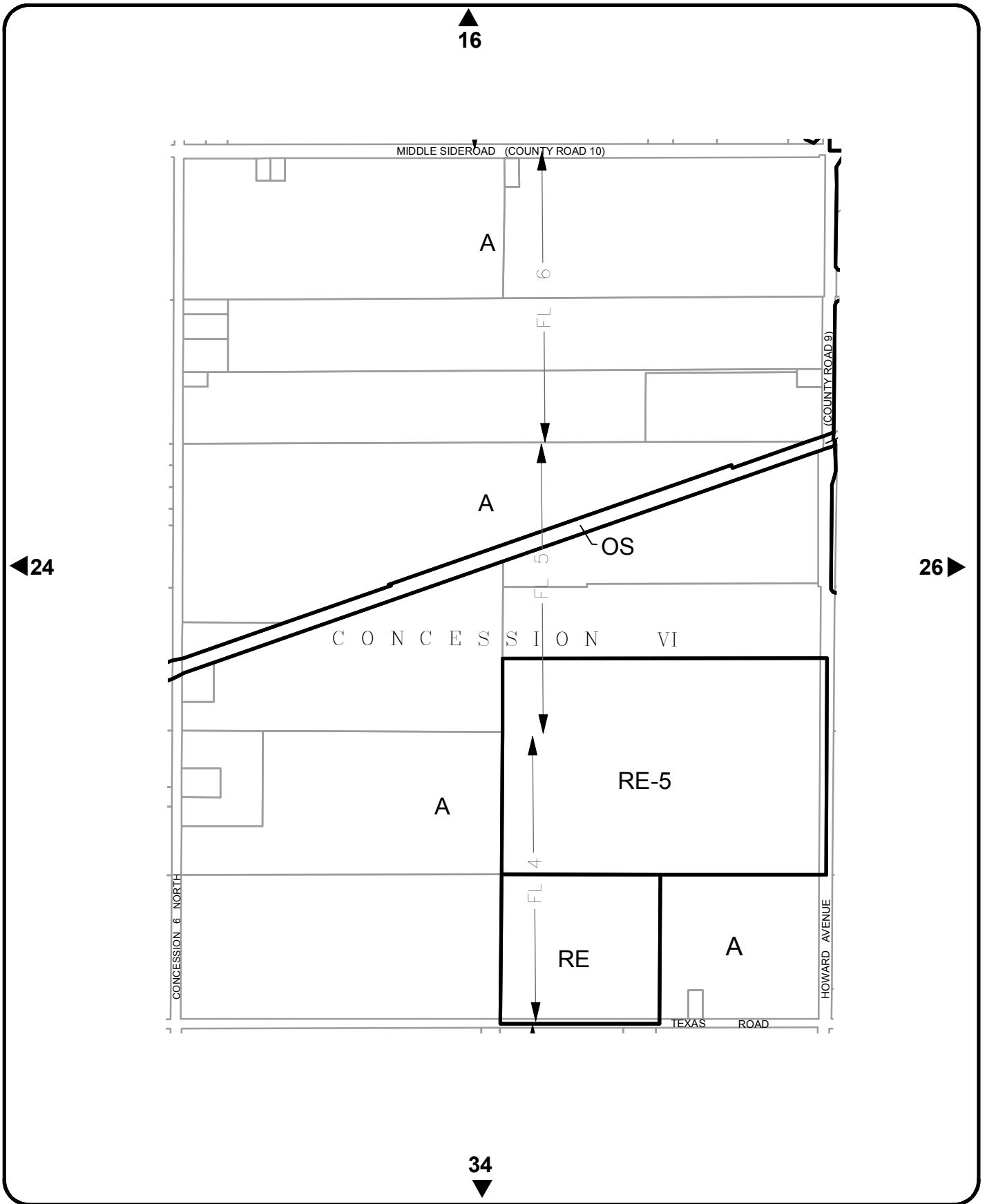
**SCHEDULE 'A'**  
**MAP 23**



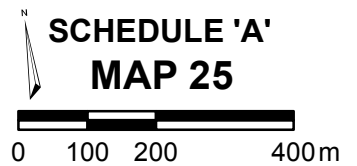


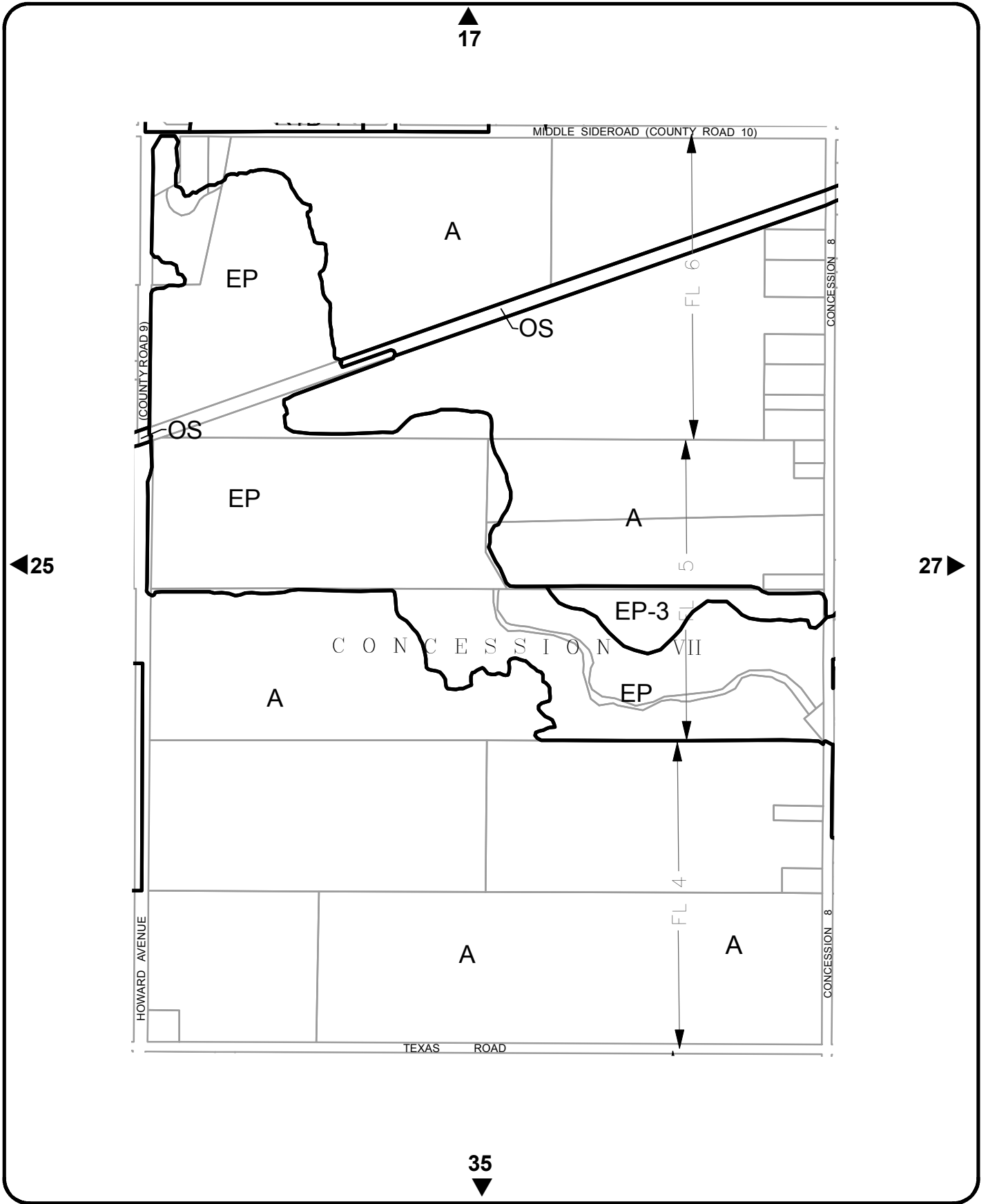
**TOWN OF AMHERSTBURG**  
 ZONING BY-LAW NO. 1999-52



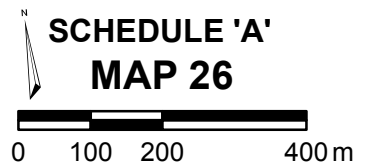


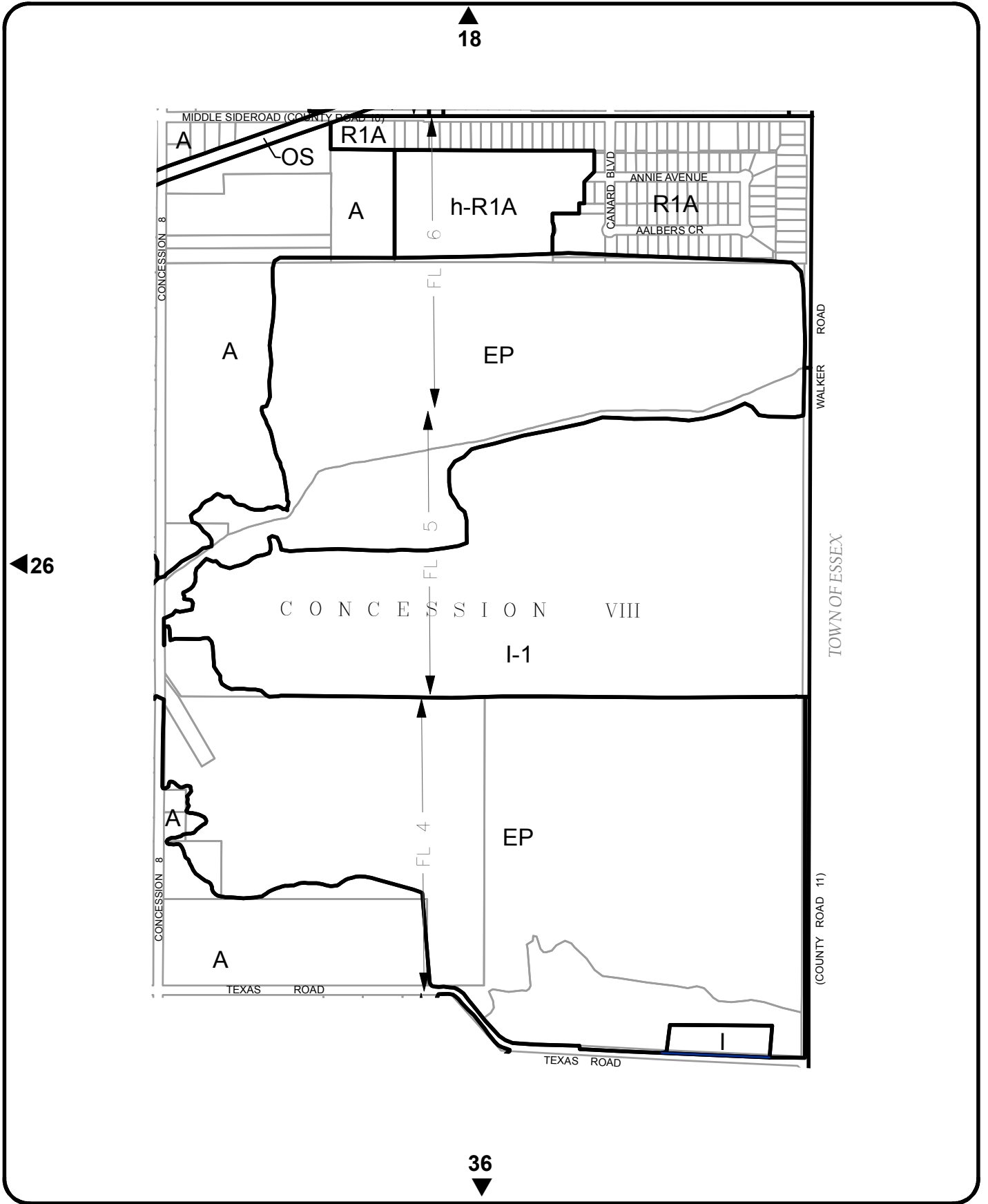
**TOWN OF AMHERSTBURG**  
 ZONING BY-LAW NO. 1999-52



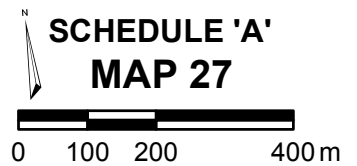


**TOWN OF AMHERSTBURG**  
 ZONING BY-LAW NO. 1999-52

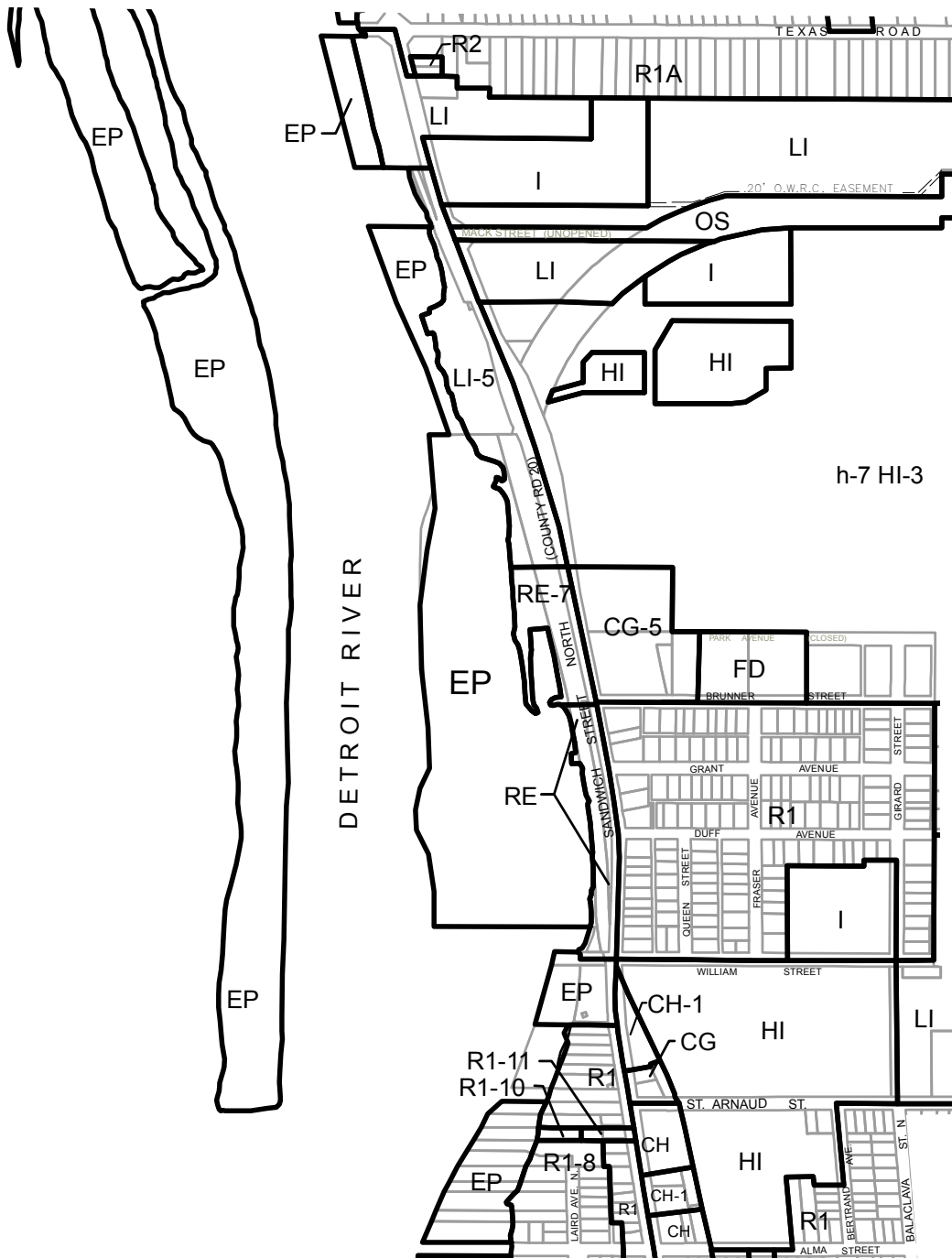




**TOWN OF AMHERSTBURG**  
 ZONING BY-LAW NO. 1999-52



19

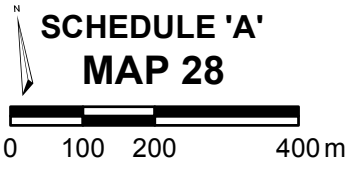


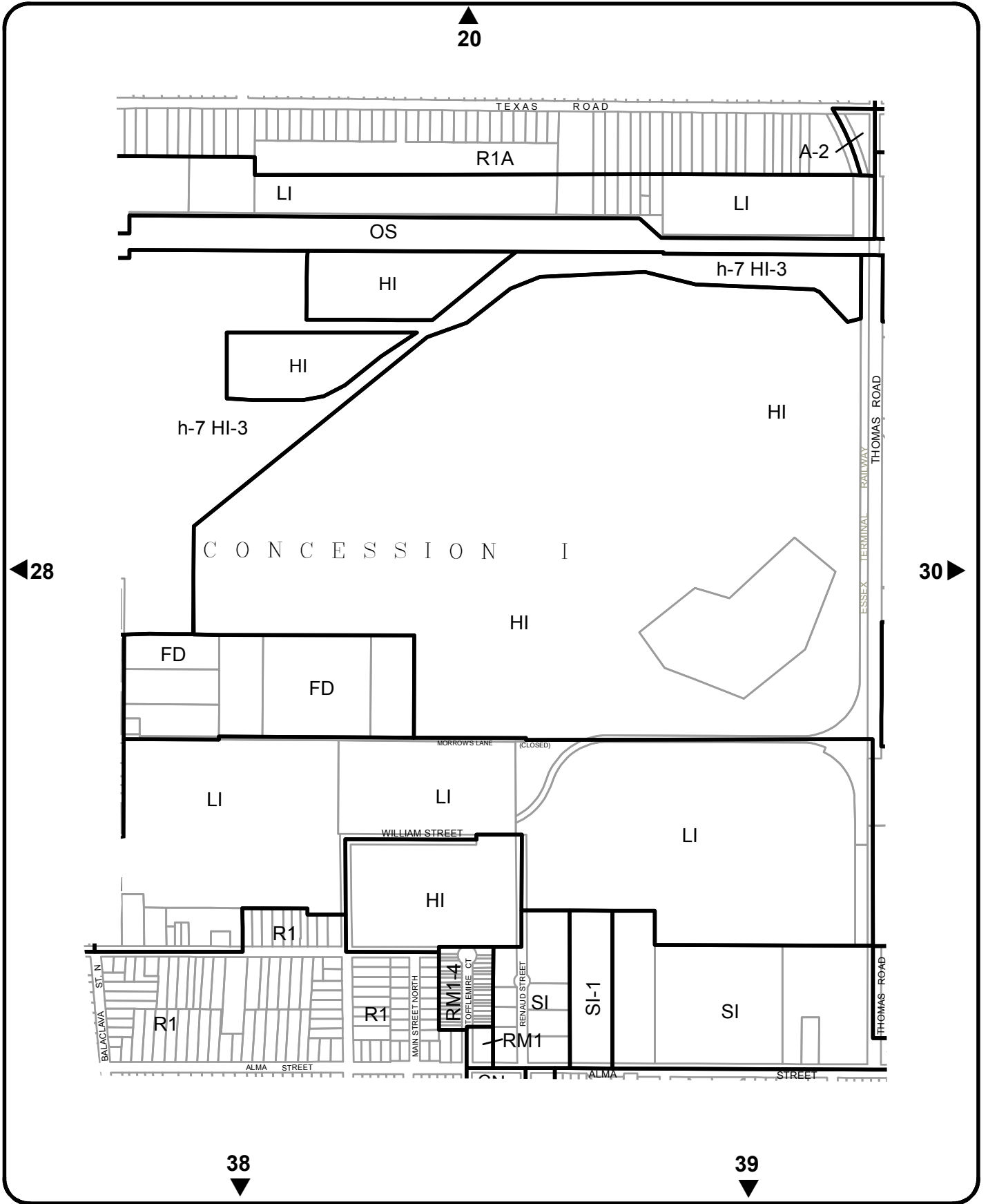
29

37

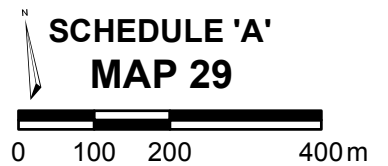


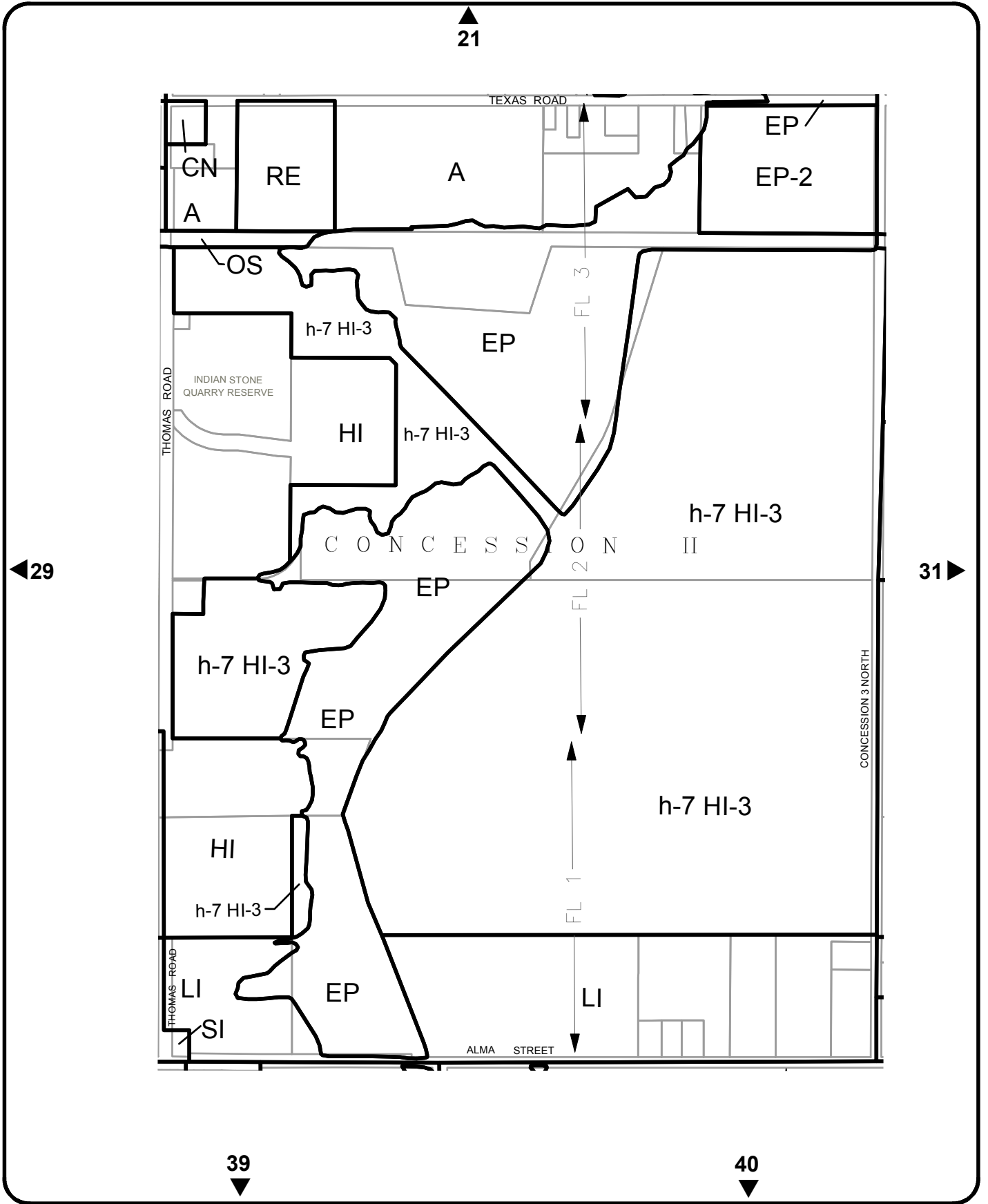
**TOWN OF AMHERSTBURG**  
 ZONING BY-LAW NO. 1999-52



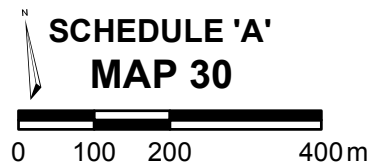


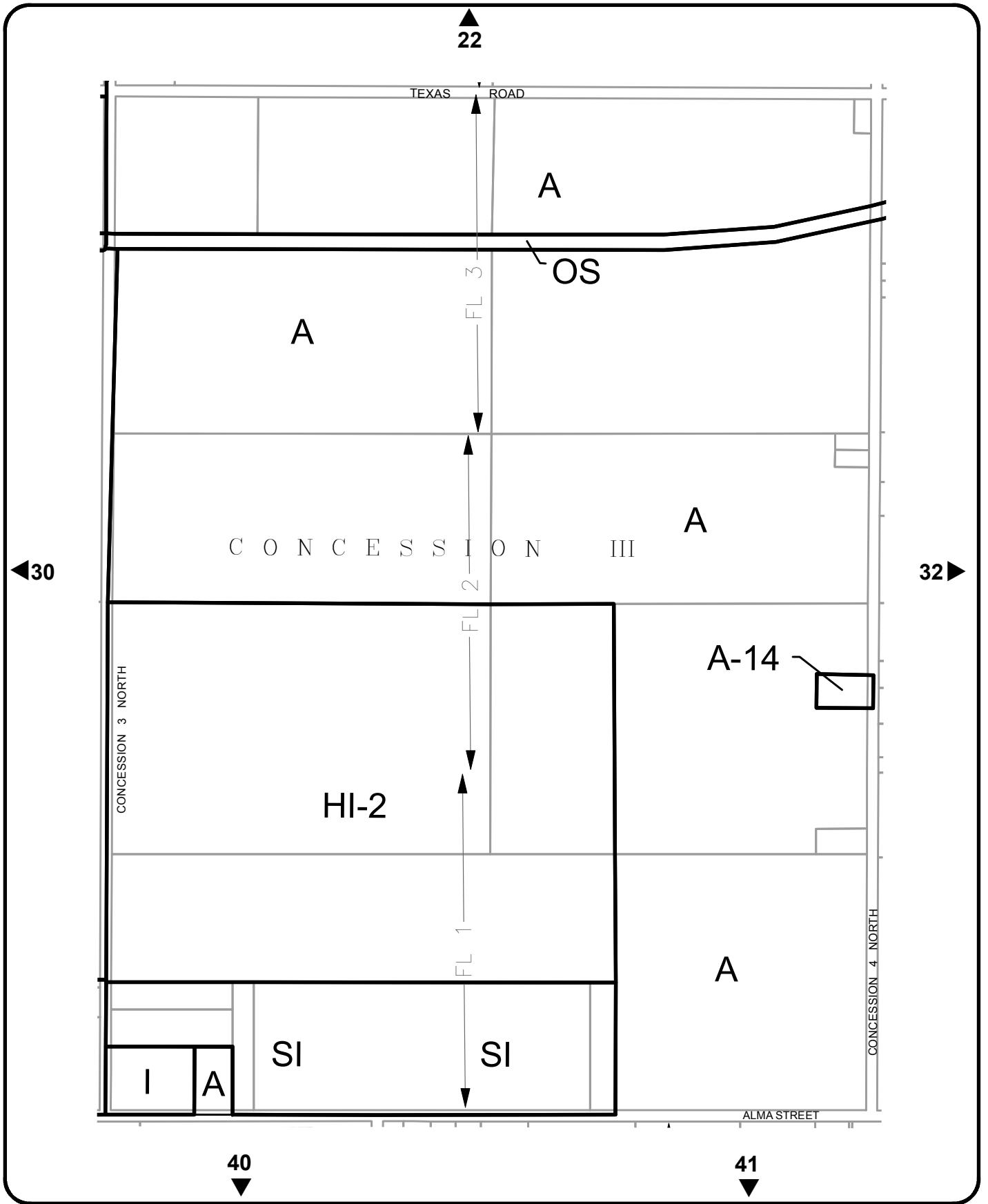
**TOWN OF AMHERSTBURG**  
 ZONING BY-LAW NO. 1999-52





**TOWN OF AMHERSTBURG**  
 ZONING BY-LAW NO. 1999-52



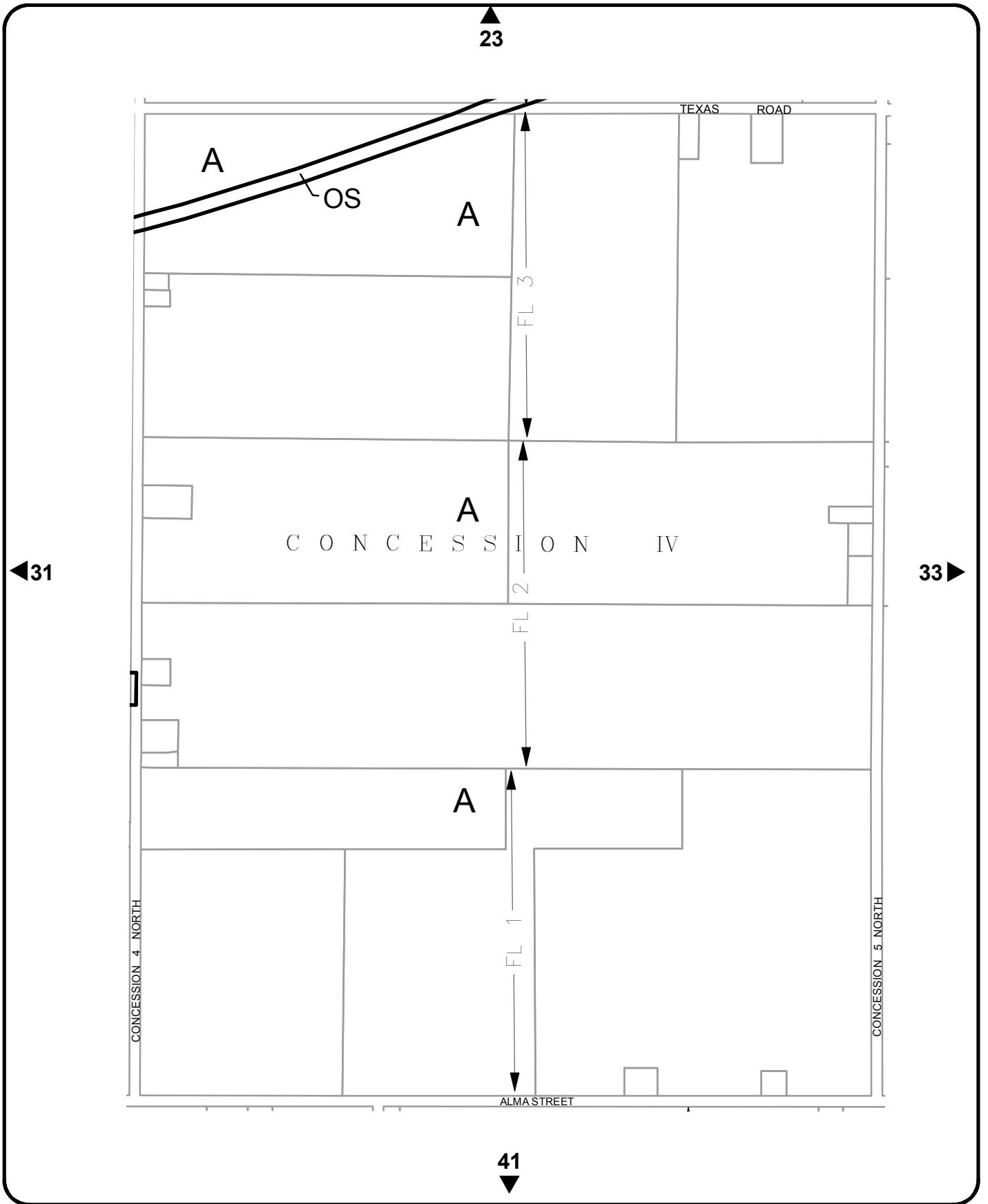


**TOWN OF AMHERSTBURG**  
 ZONING BY-LAW NO. 1999-52

**SCHEDULE 'A'**  
**MAP 31**

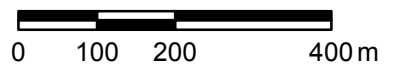
0 100 200 400m

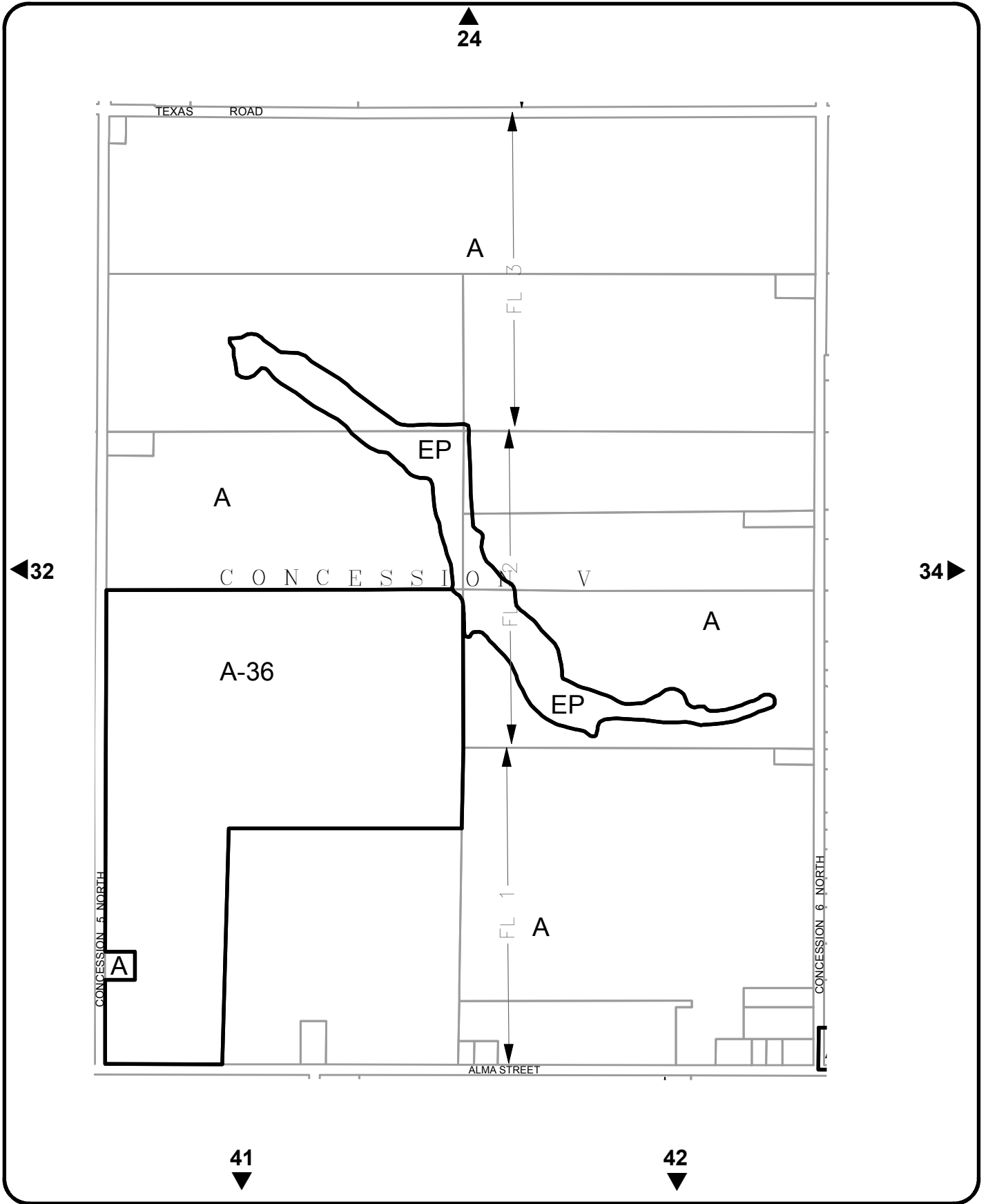




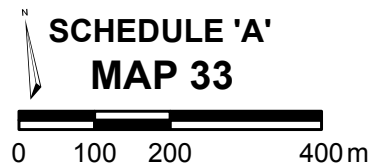
**TOWN OF AMHERSTBURG**  
 ZONING BY-LAW NO. 1999-52

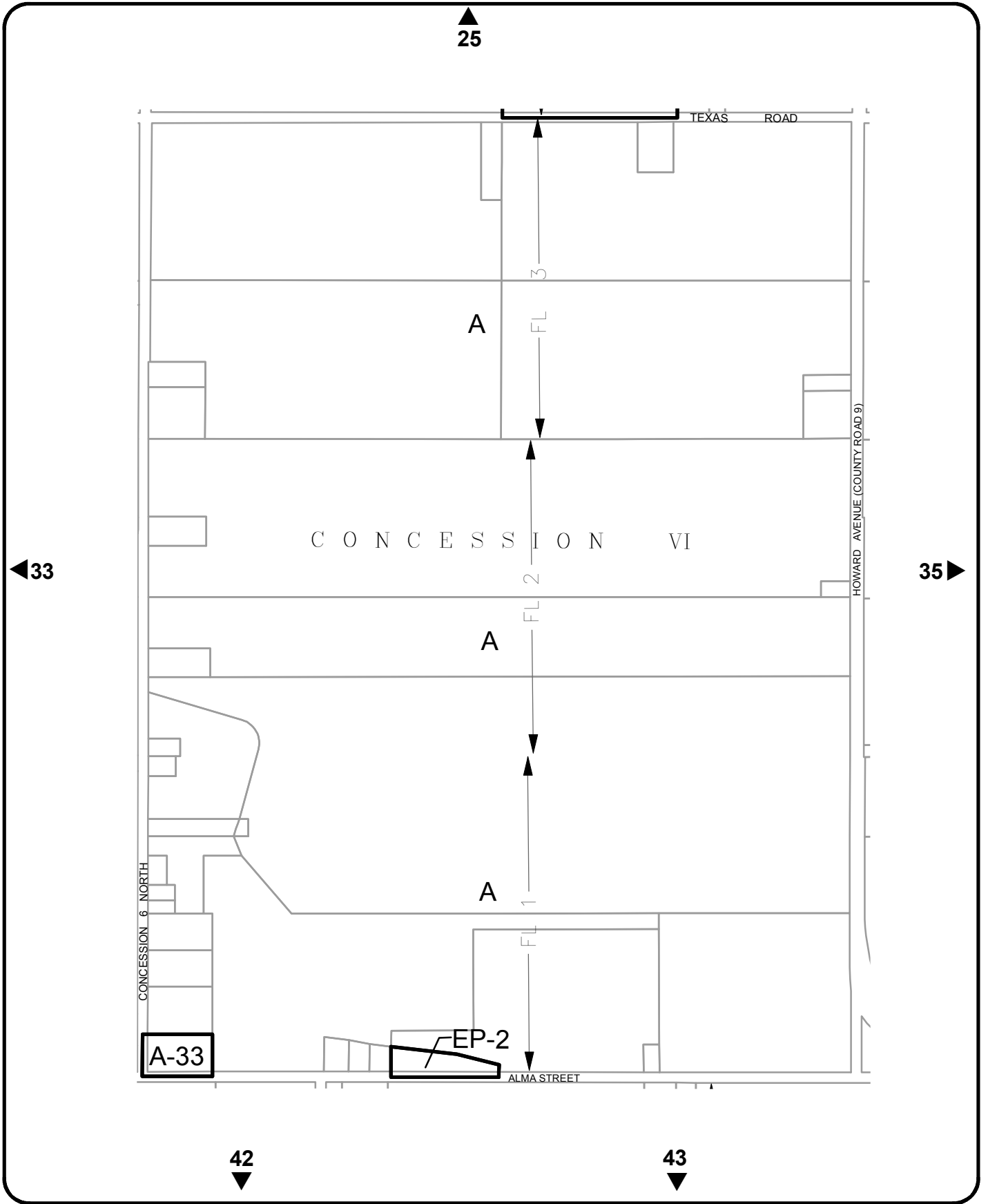
**SCHEDULE 'A'**  
**MAP 32**





**TOWN OF AMHERSTBURG**  
 ZONING BY-LAW NO. 1999-52

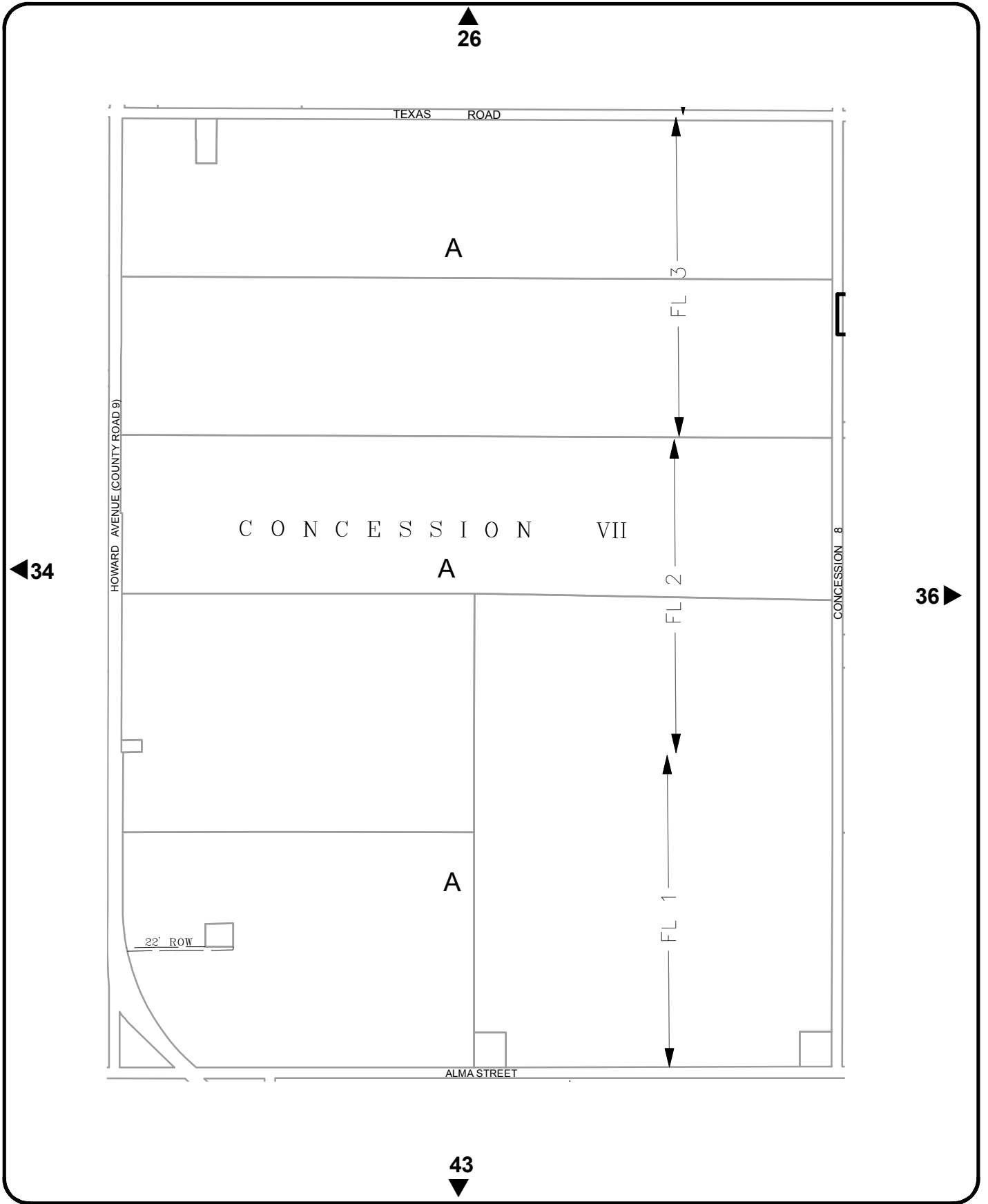




**TOWN OF AMHERSTBURG**  
 ZONING BY-LAW NO. 1999-52

**SCHEDULE 'A'**  
**MAP 34**

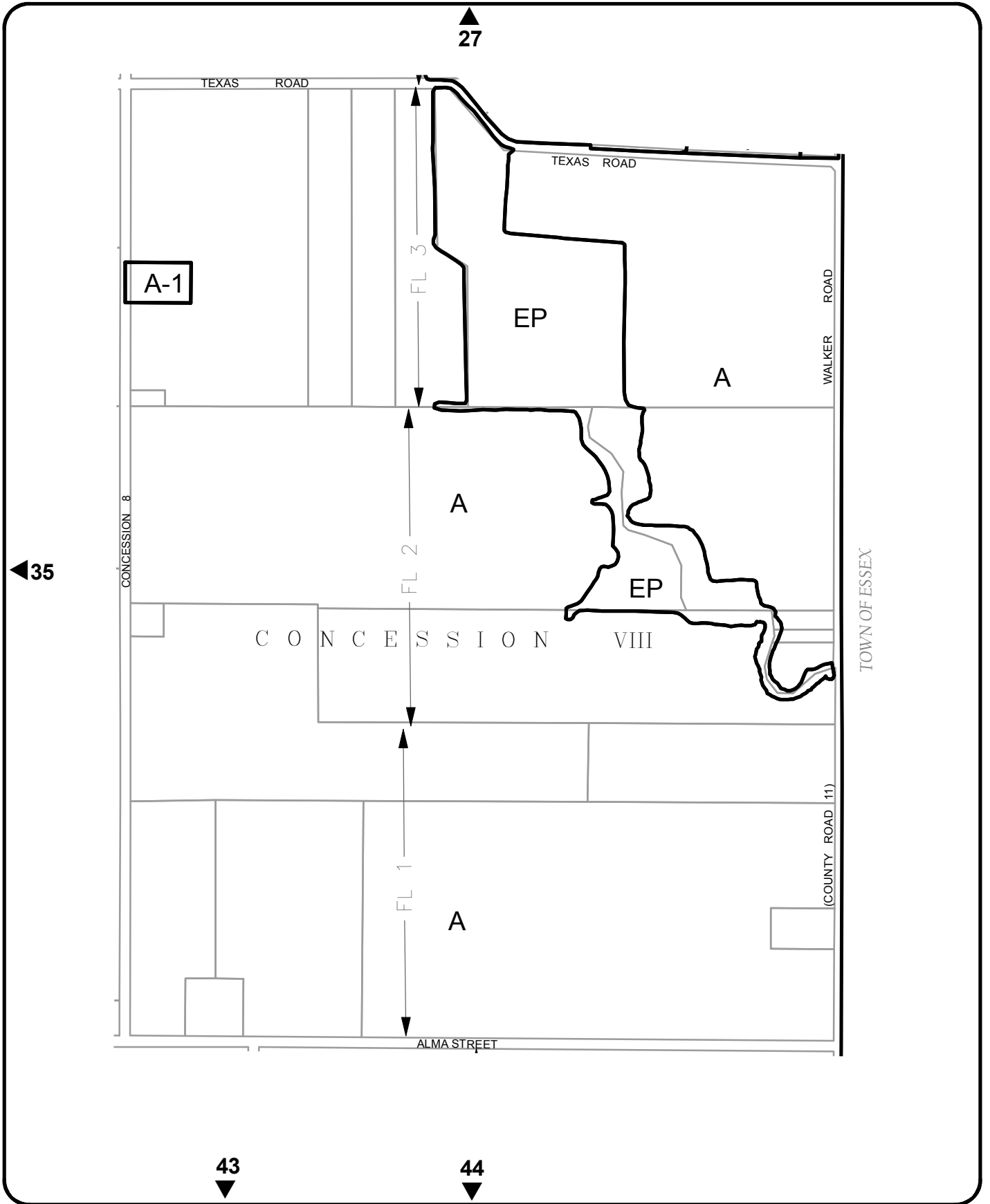
0 100 200 400m



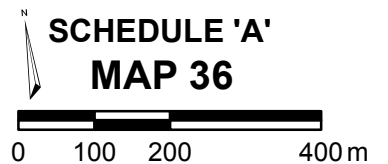
**TOWN OF AMHERSTBURG**  
 ZONING BY-LAW NO. 1999-52

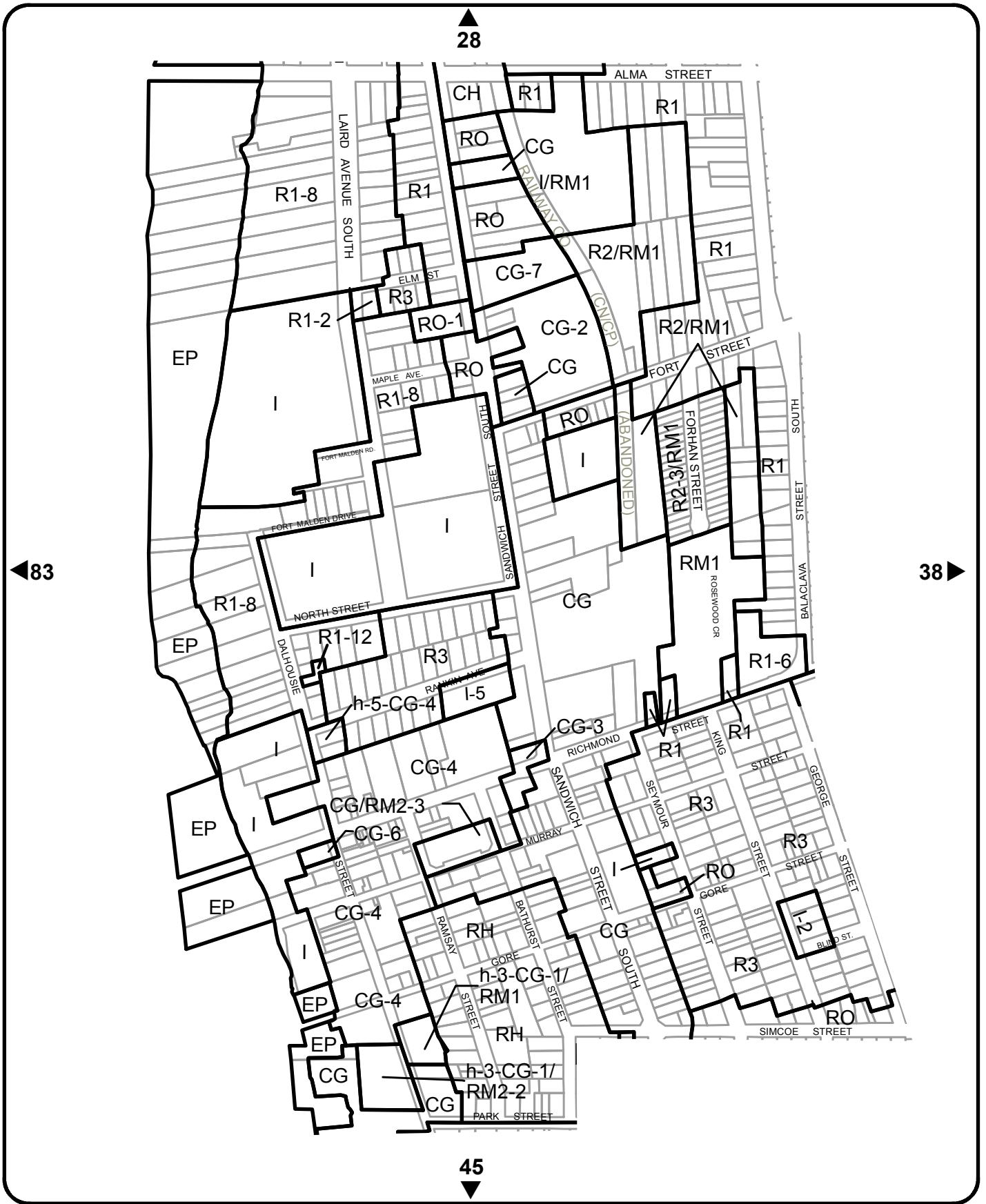
**SCHEDULE 'A'**  
**MAP 35**

0 100 200 400m



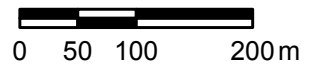
**TOWN OF AMHERSTBURG**  
 ZONING BY-LAW NO. 1999-52

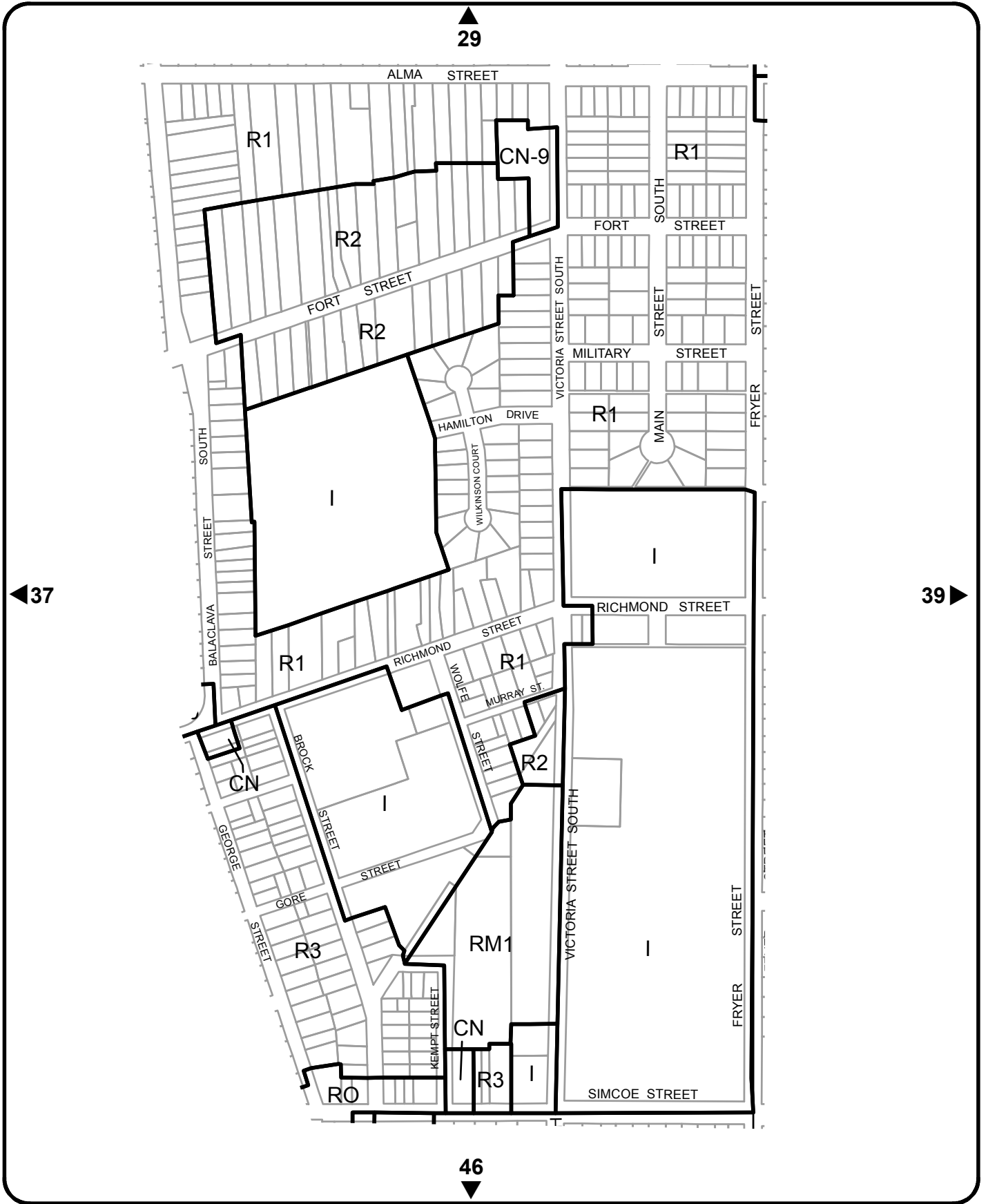




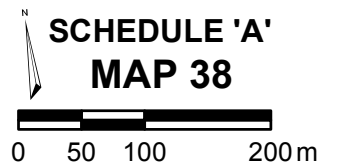
**TOWN OF AMHERSTBURG**  
 ZONING BY-LAW NO. 1999-52

**SCHEDULE 'A'**  
**MAP 37**





**TOWN OF AMHERSTBURG**  
 ZONING BY-LAW NO. 1999-52



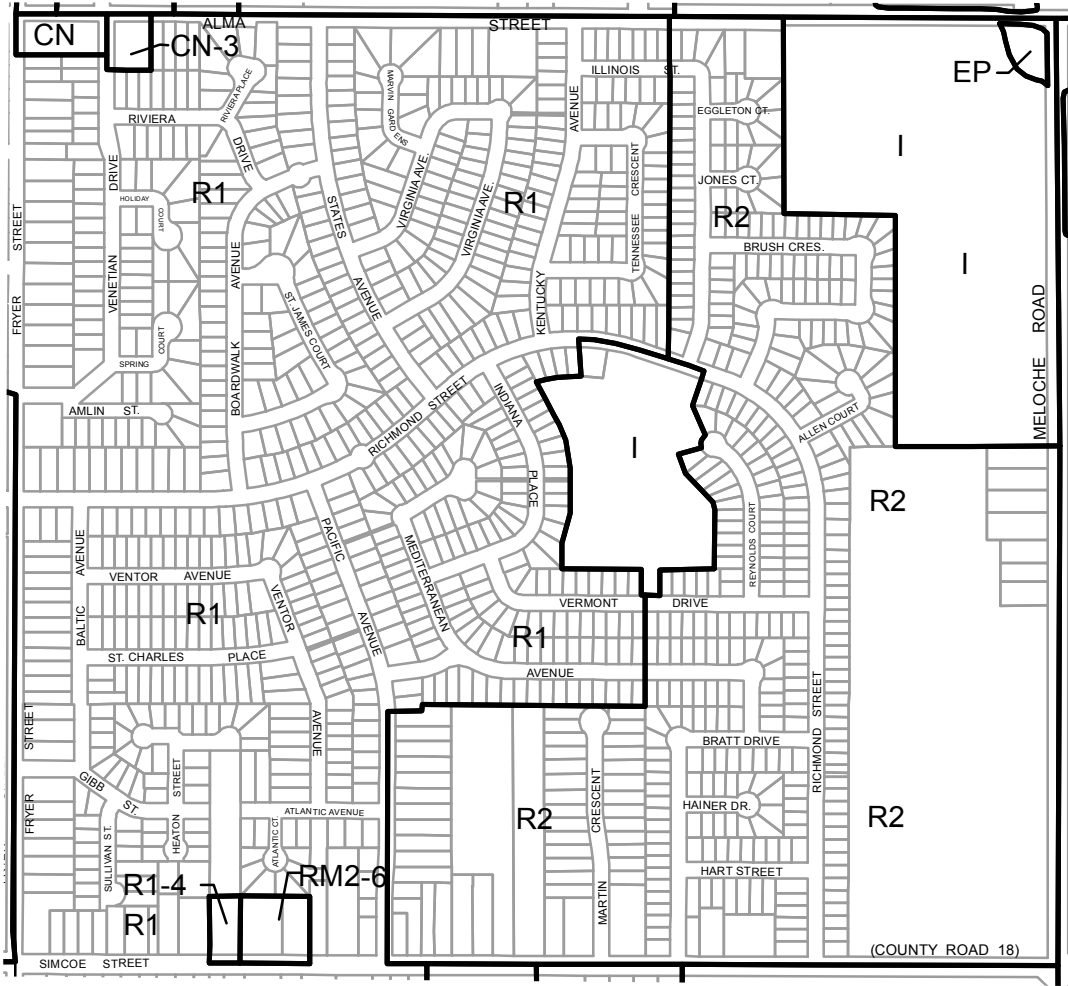
29

30

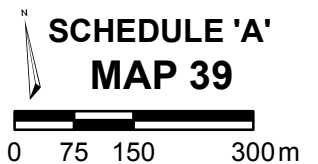
38

40

47



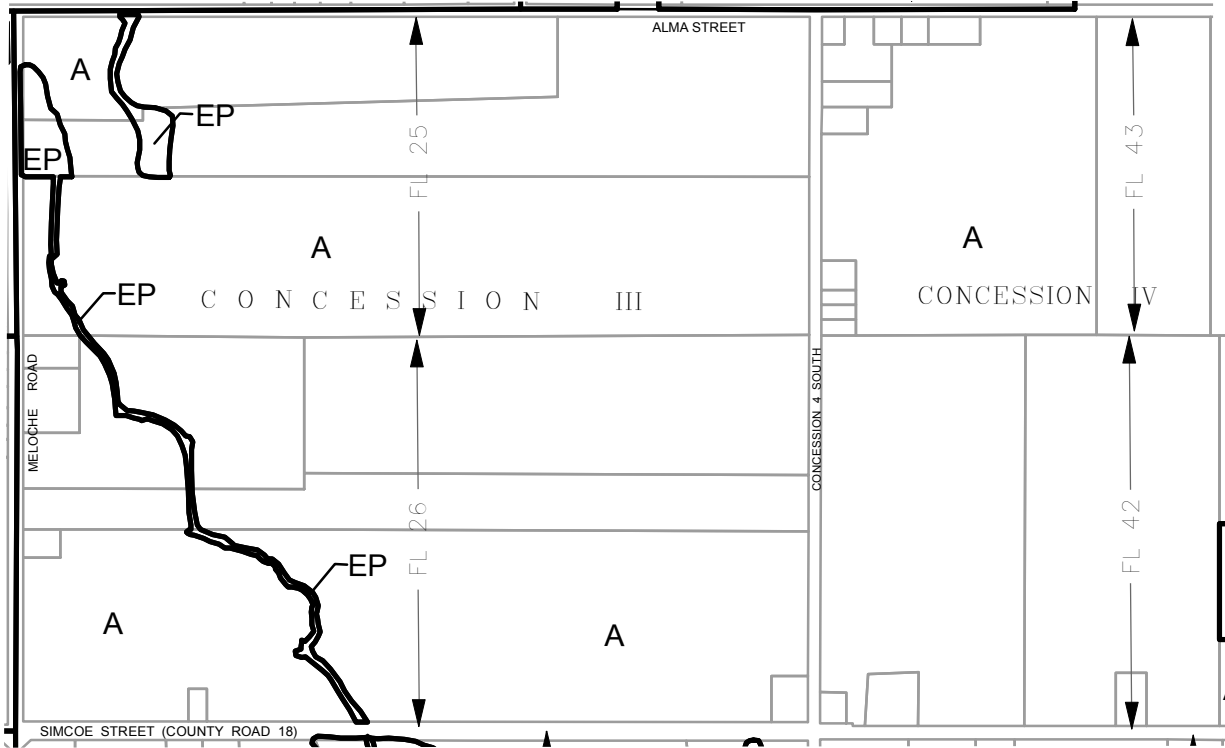
**TOWN OF AMHERSTBURG**  
 ZONING BY-LAW NO. 1999-52



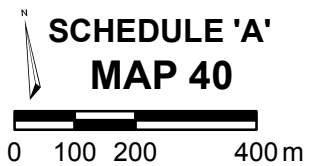


30

31

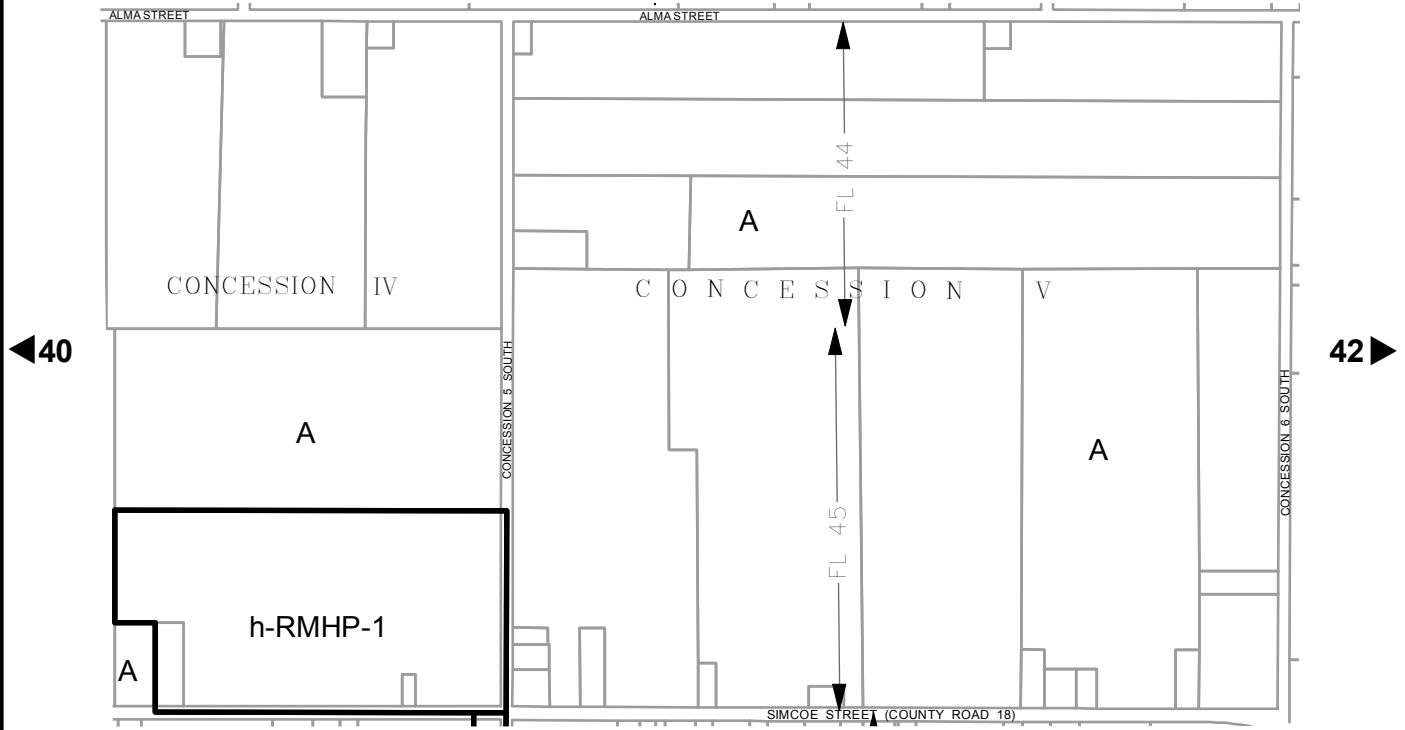


**TOWN OF AMHERSTBURG**  
 ZONING BY-LAW NO. 1999-52



32

33



**TOWN OF AMHERSTBURG**  
 ZONING BY-LAW NO. 1999-52

**SCHEDULE 'A'**  
**MAP 41**

0 100 200 400m

33

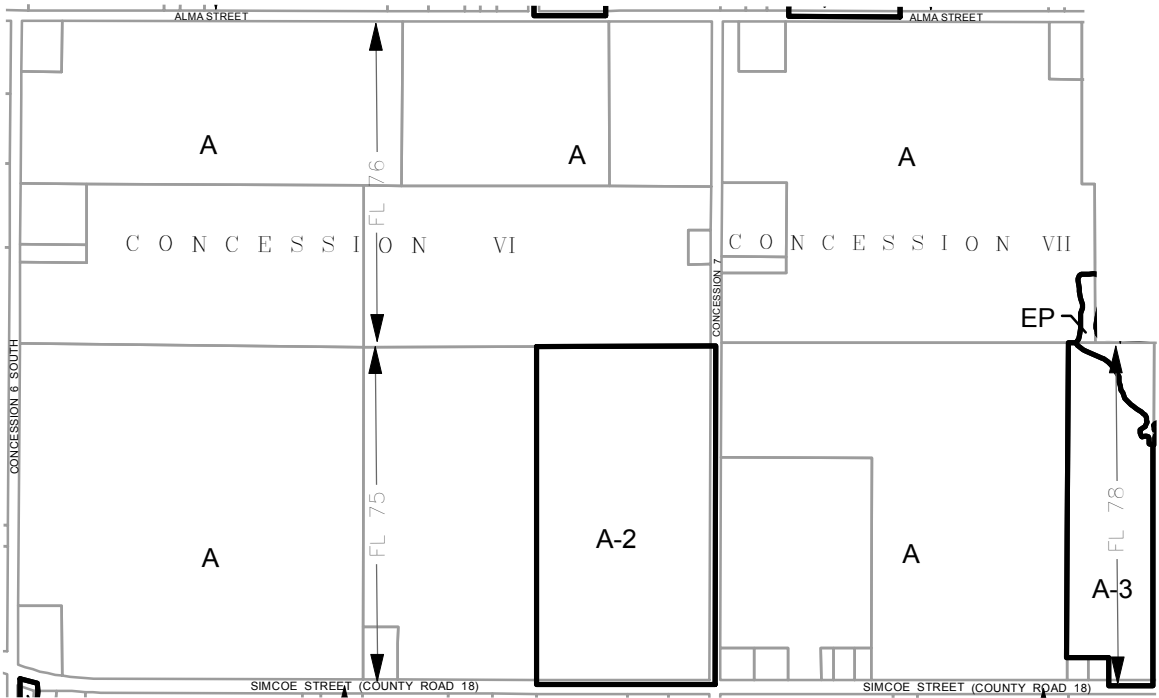
34

41

43

51

52



**TOWN OF AMHERSTBURG**  
 ZONING BY-LAW NO. 1999-52

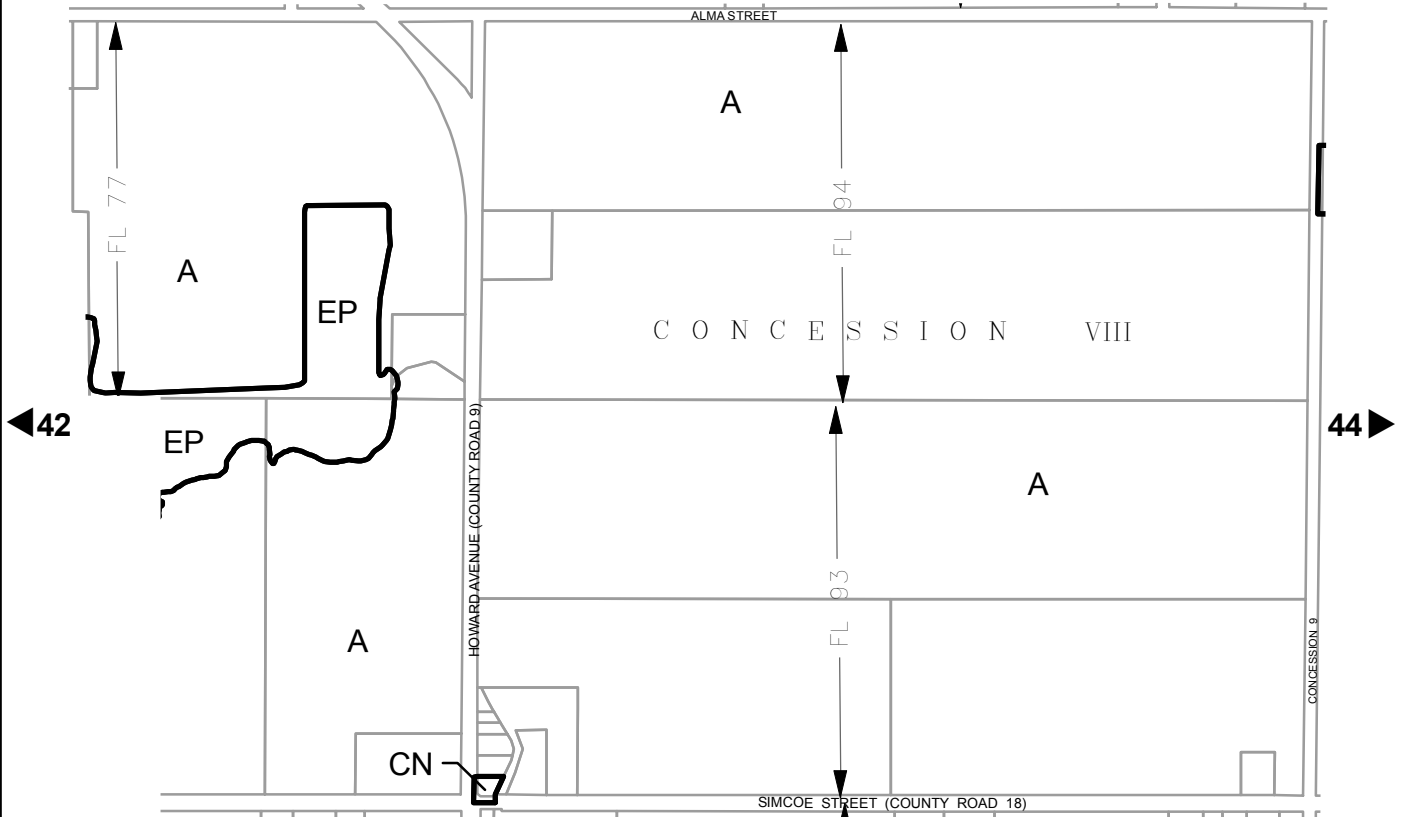
**SCHEDULE 'A'**  
**MAP 42**

A north arrow pointing upwards and a scale bar showing 0, 100, 200, and 400 meters.

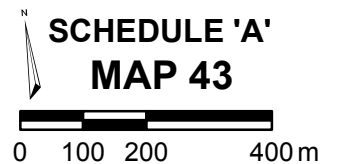
34

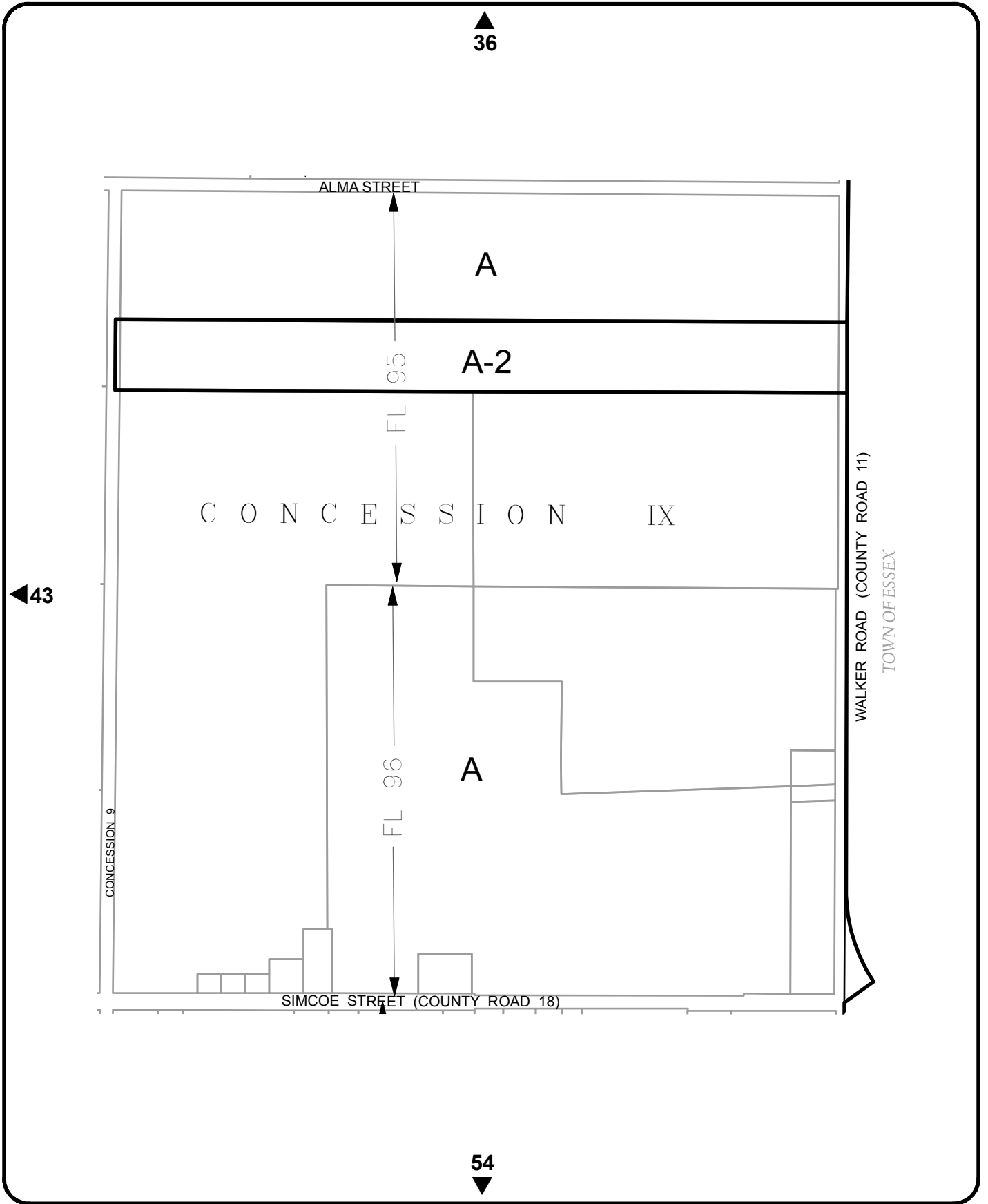
35

36



**TOWN OF AMHERSTBURG**  
 ZONING BY-LAW NO. 1999-52

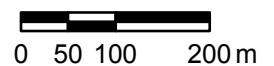


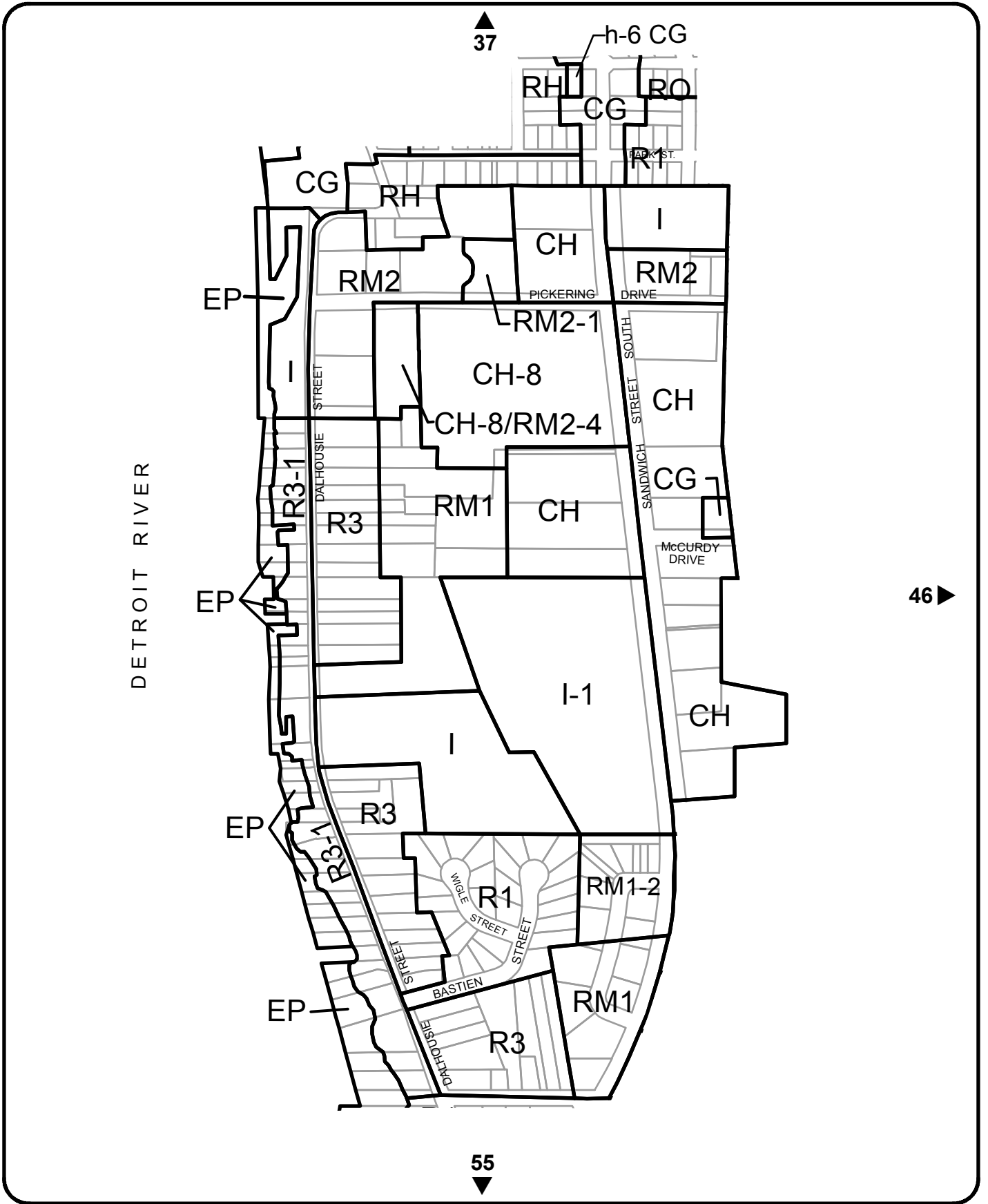


**TOWN OF AMHERSTBURG**  
 ZONING BY-LAW NO. 1999-52

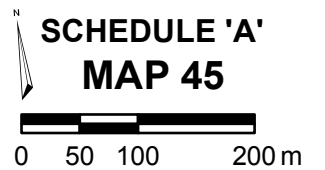


**SCHEDULE 'A'**  
**MAP 44**

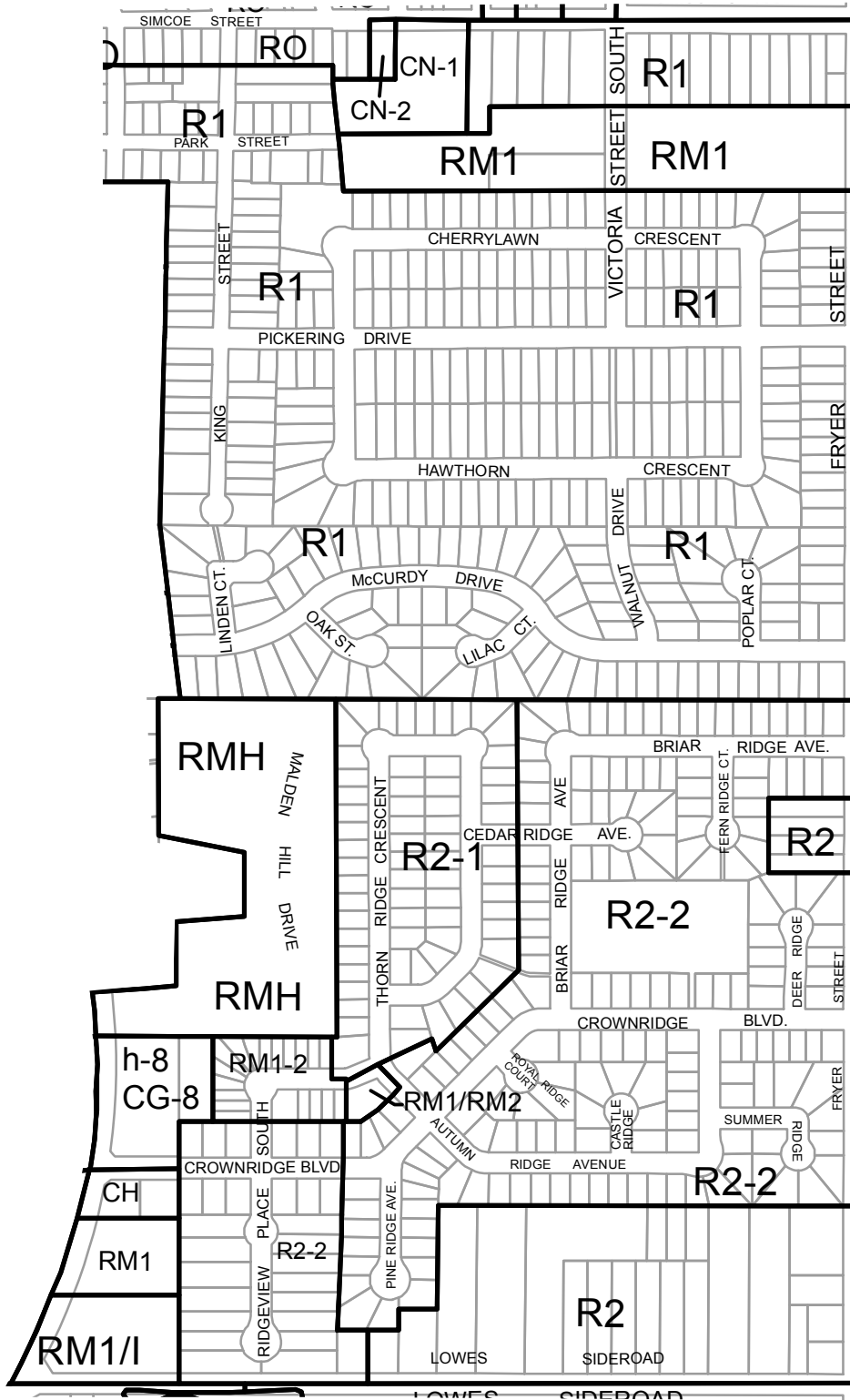




**TOWN OF AMHERSTBURG**  
 ZONING BY-LAW NO. 1999-52



38



45

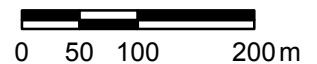
47

55

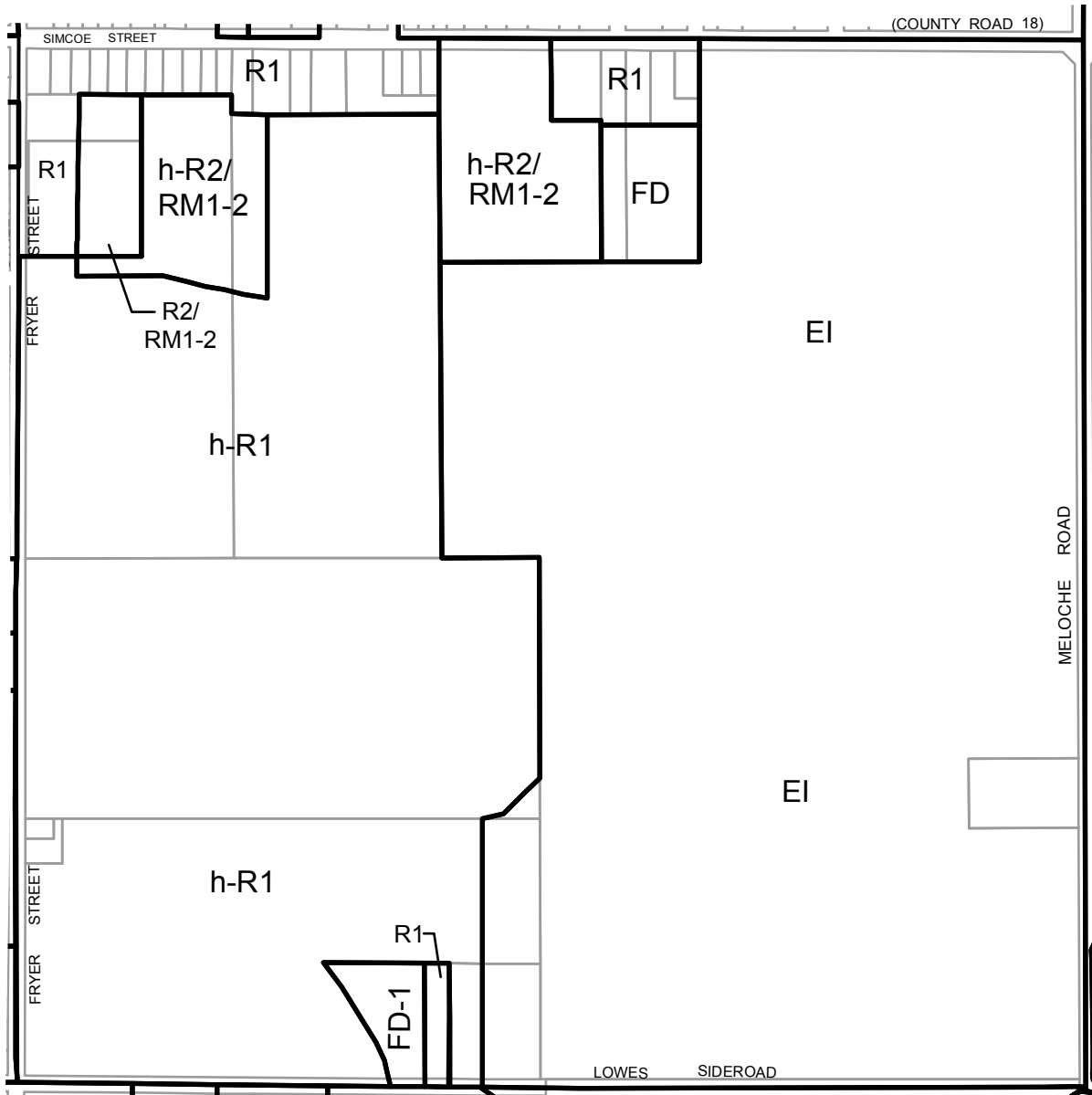


**TOWN OF AMHERSTBURG**  
 ZONING BY-LAW NO. 1999-52

**SCHEDULE 'A'**  
**MAP 46**



39

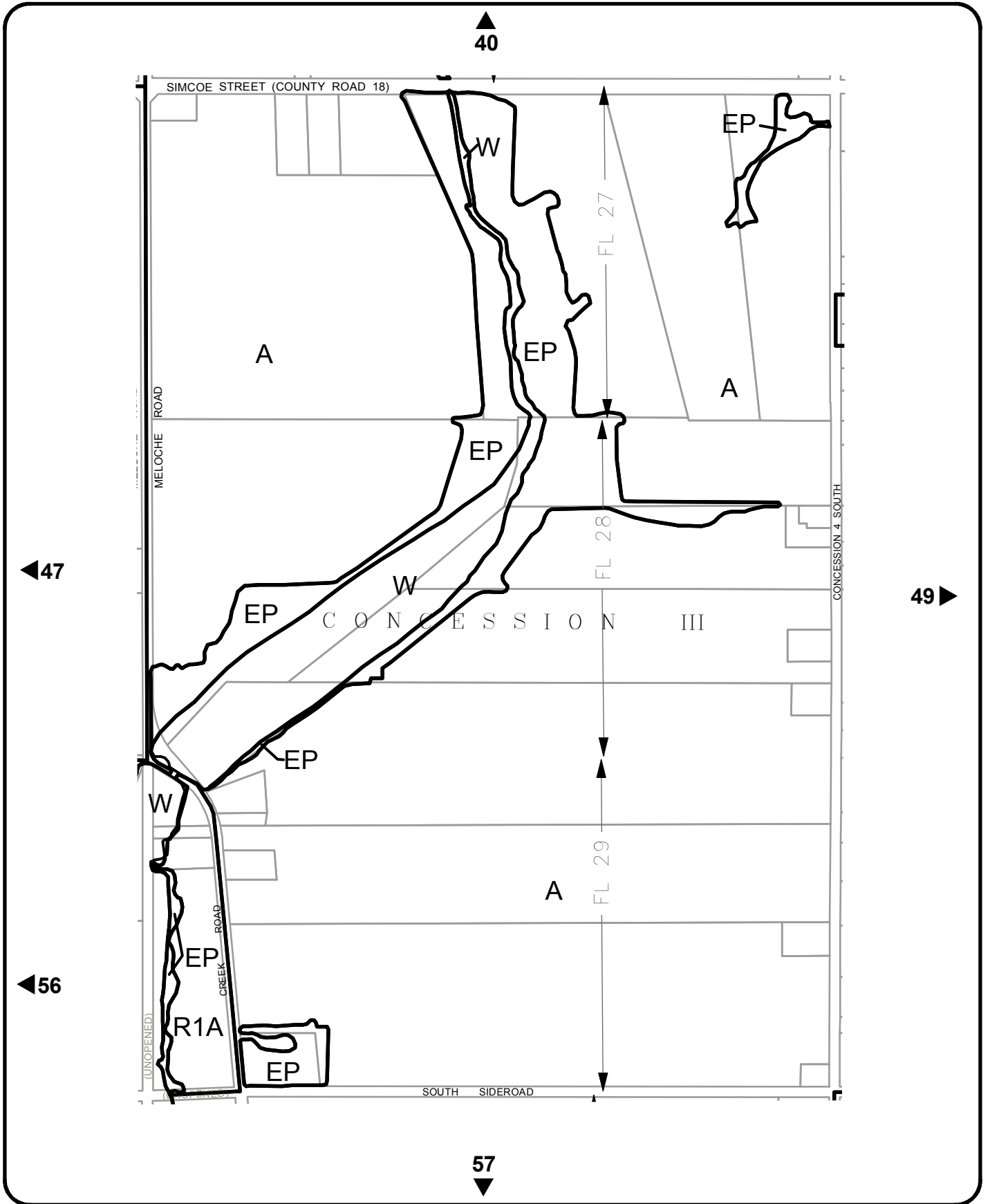


**TOWN OF AMHERSTBURG**  
 ZONING BY-LAW NO. 1999-52

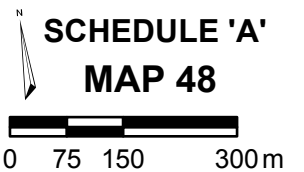
**SCHEDULE 'A'**  
**MAP 47**

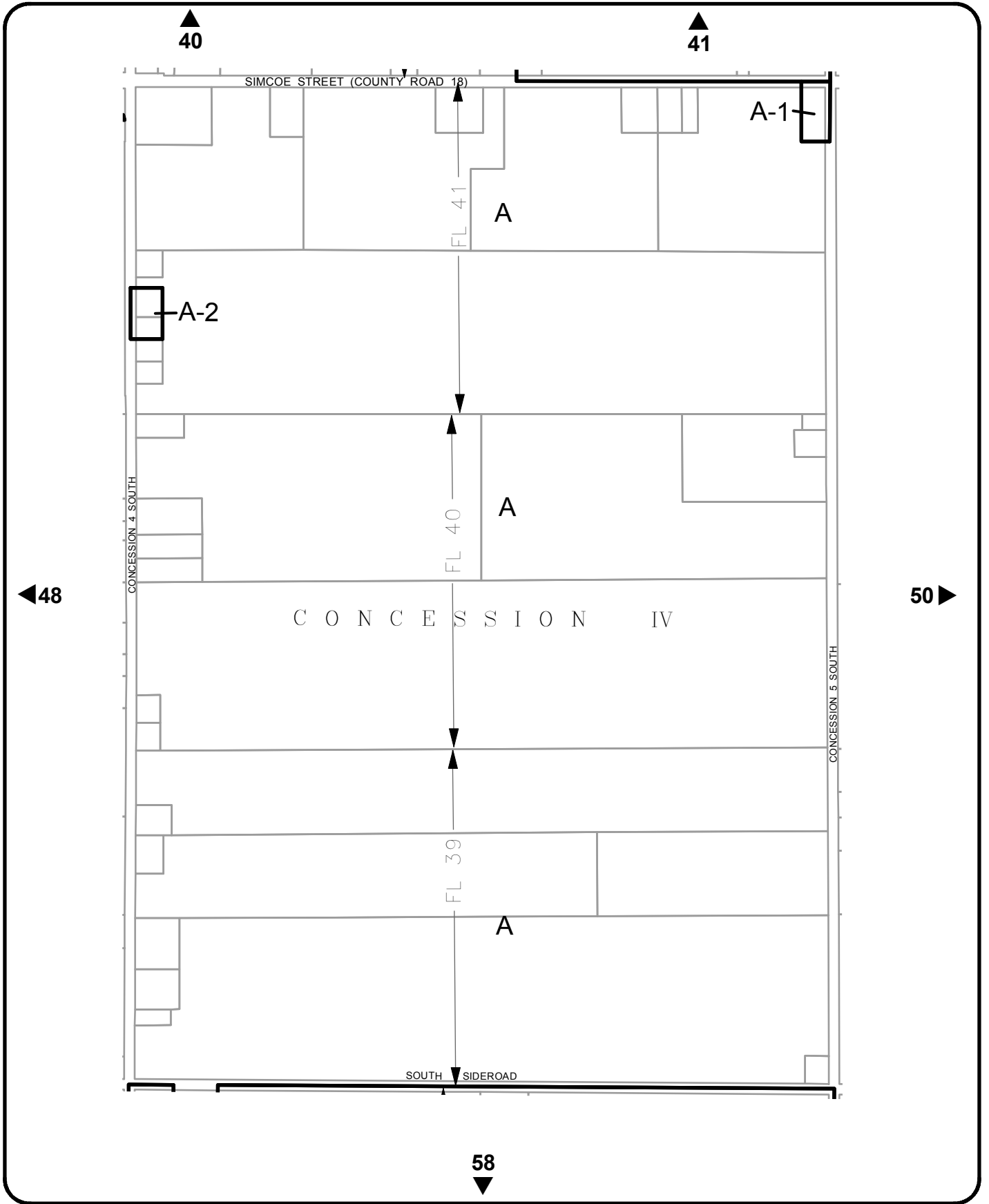
0 75 150 300 m





**TOWN OF AMHERSTBURG**  
 ZONING BY-LAW NO. 1999-52

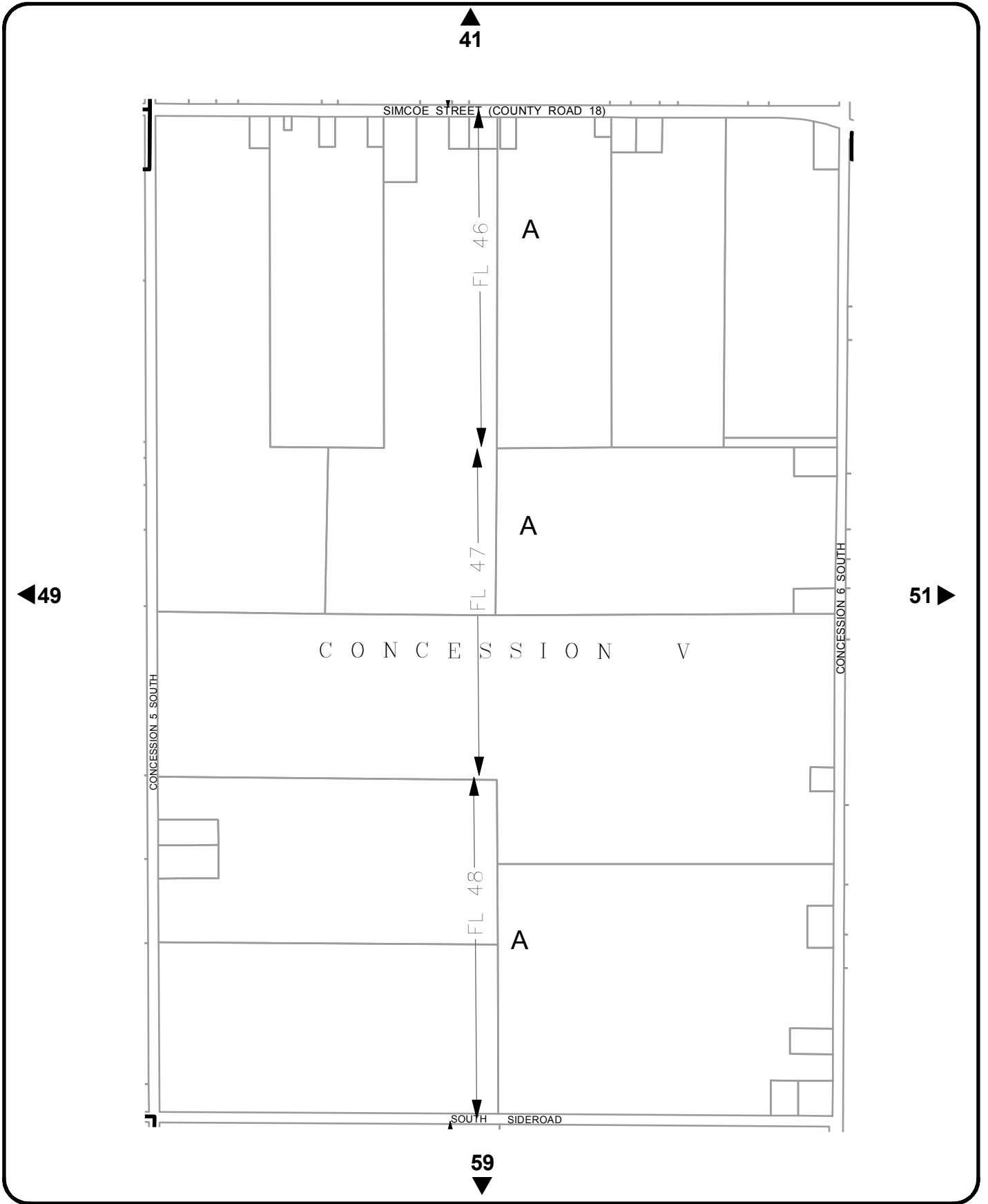




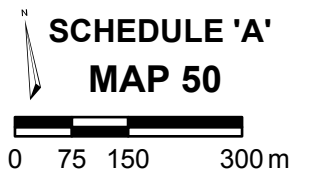
**TOWN OF AMHERSTBURG**  
 ZONING BY-LAW NO. 1999-52

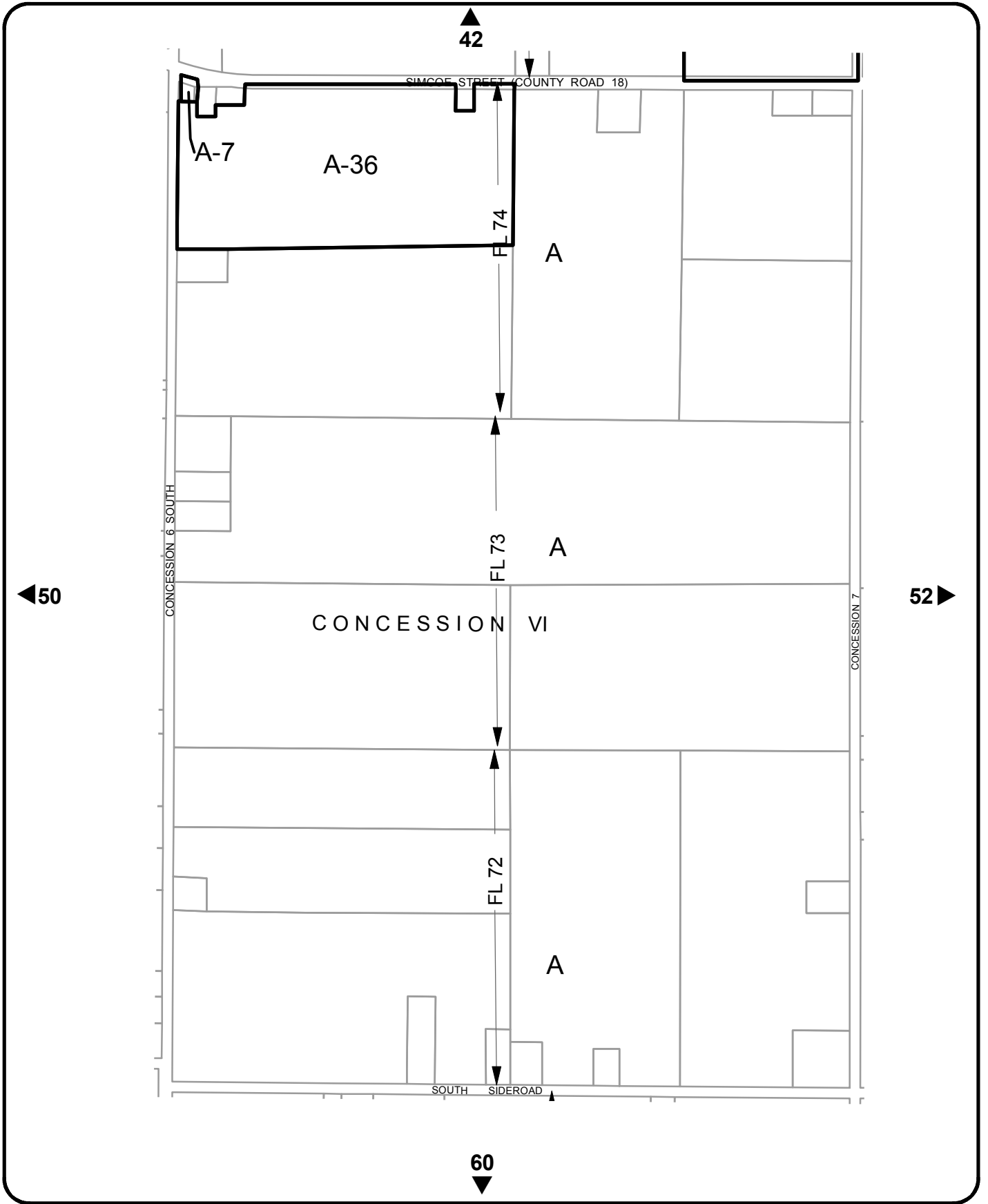
**SCHEDULE 'A'**  
**MAP 49**

0 75 150 300m



**TOWN OF AMHERSTBURG**  
 ZONING BY-LAW NO. 1999-52

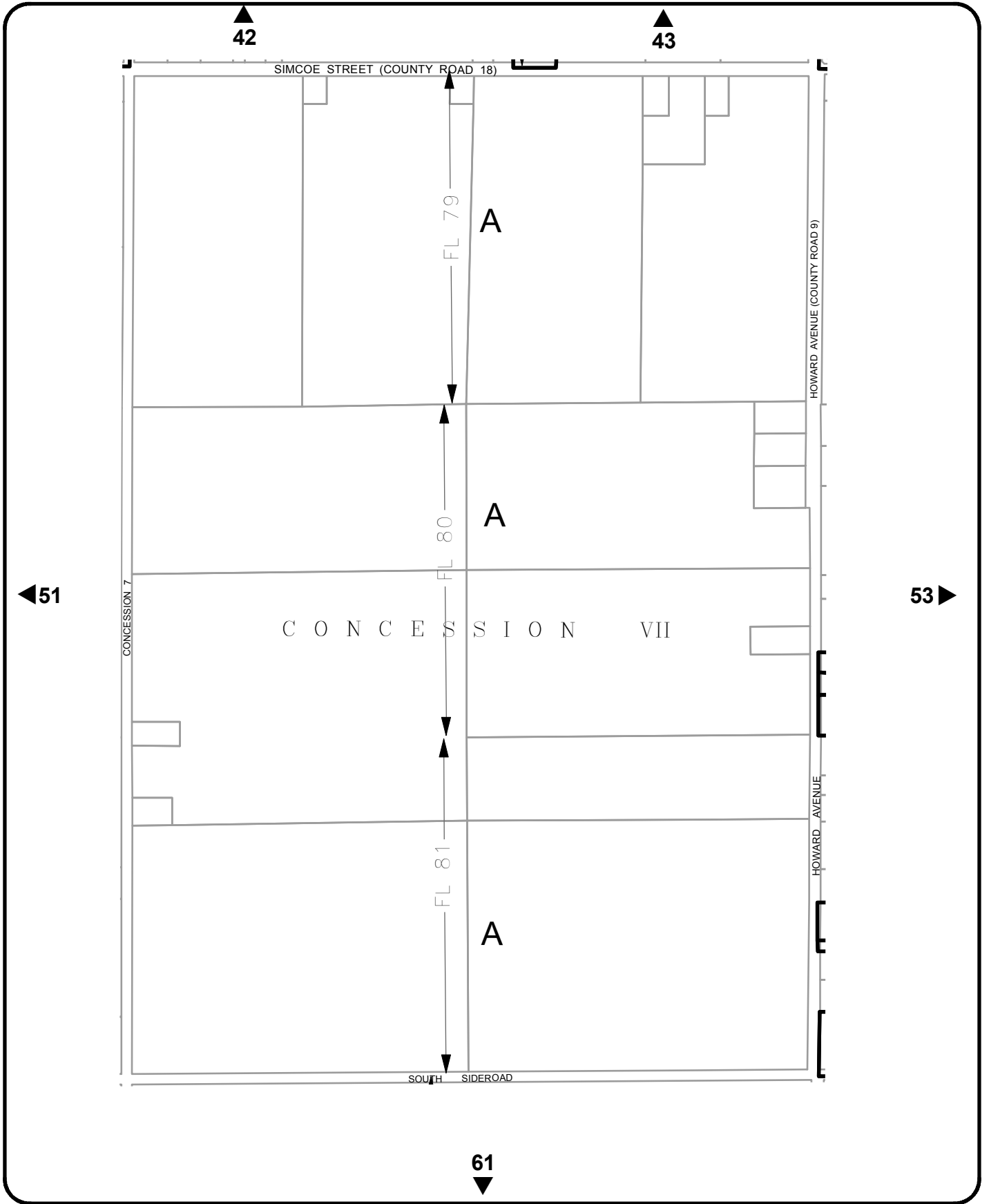




**TOWN OF AMHERSTBURG**  
 ZONING BY-LAW NO. 1999-52

**SCHEDULE 'A'**  
**MAP 51**

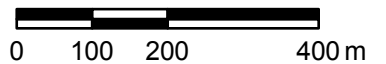
0 75 150 300m

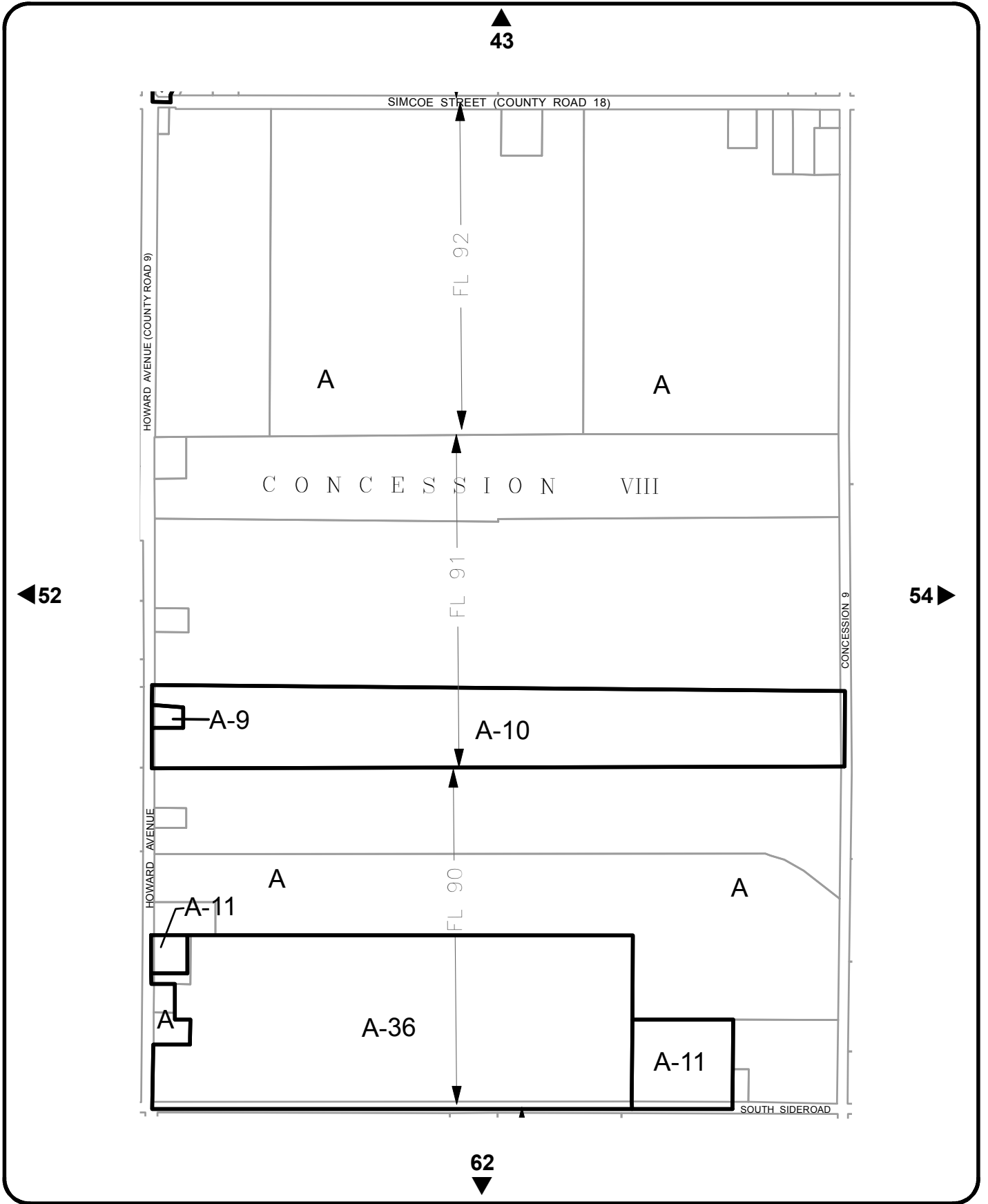


**TOWN OF AMHERSTBURG**  
 ZONING BY-LAW NO. 1999-52



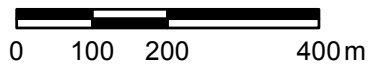
**SCHEDULE 'A'**  
**MAP 52**

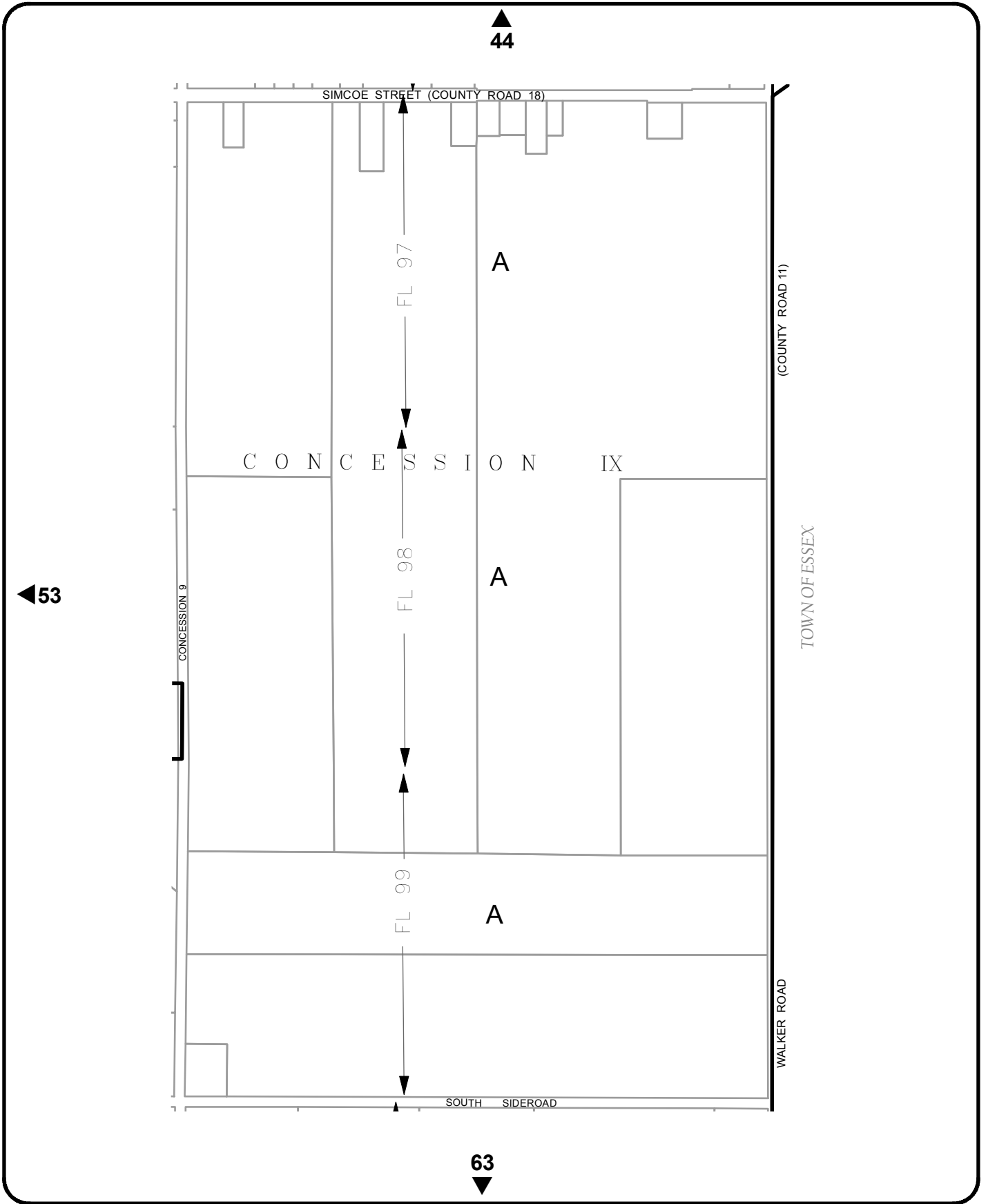




**TOWN OF AMHERSTBURG**  
 ZONING BY-LAW NO. 1999-52

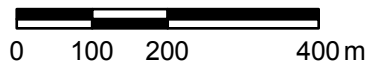
**SCHEDULE 'A'**  
**MAP 53**





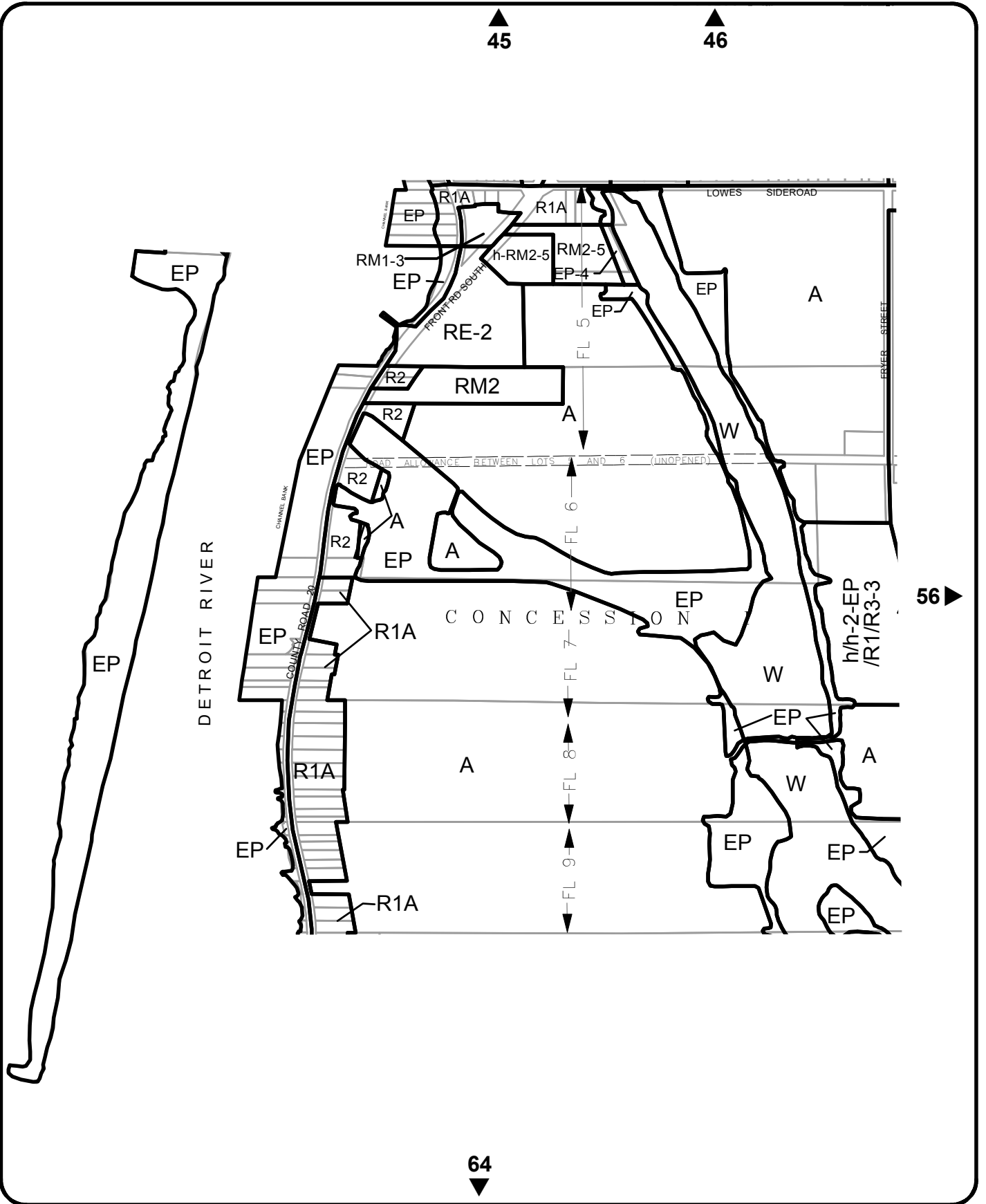
**TOWN OF AMHERSTBURG**  
 ZONING BY-LAW NO. 1999-52

**SCHEDULE 'A'**  
**MAP 54**



45

46




56

64

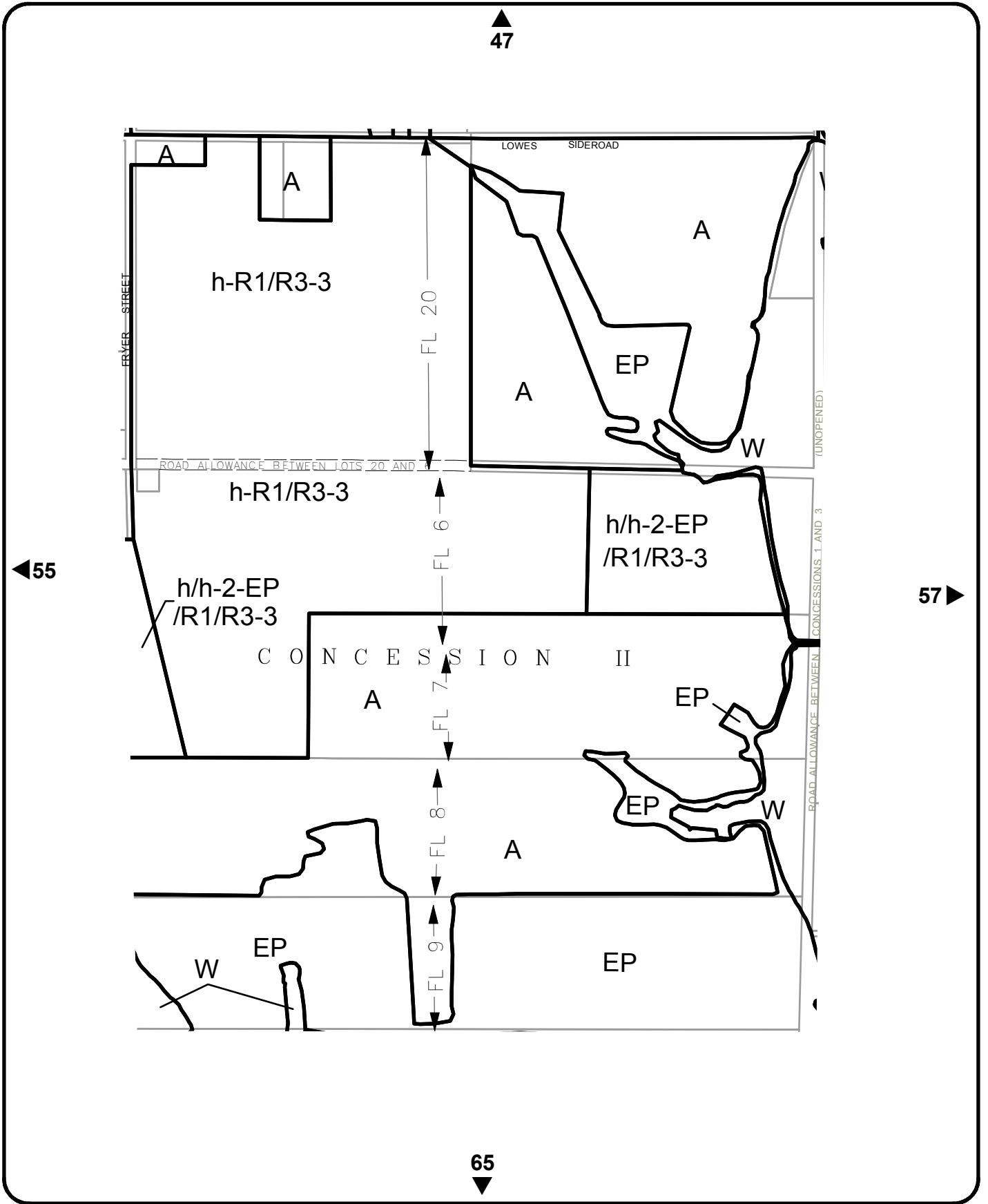


**TOWN OF AMHERSTBURG**  
 ZONING BY-LAW NO. 1999-52

**SCHEDULE 'A'**  
**MAP 55**



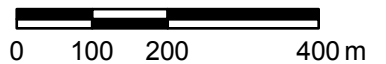


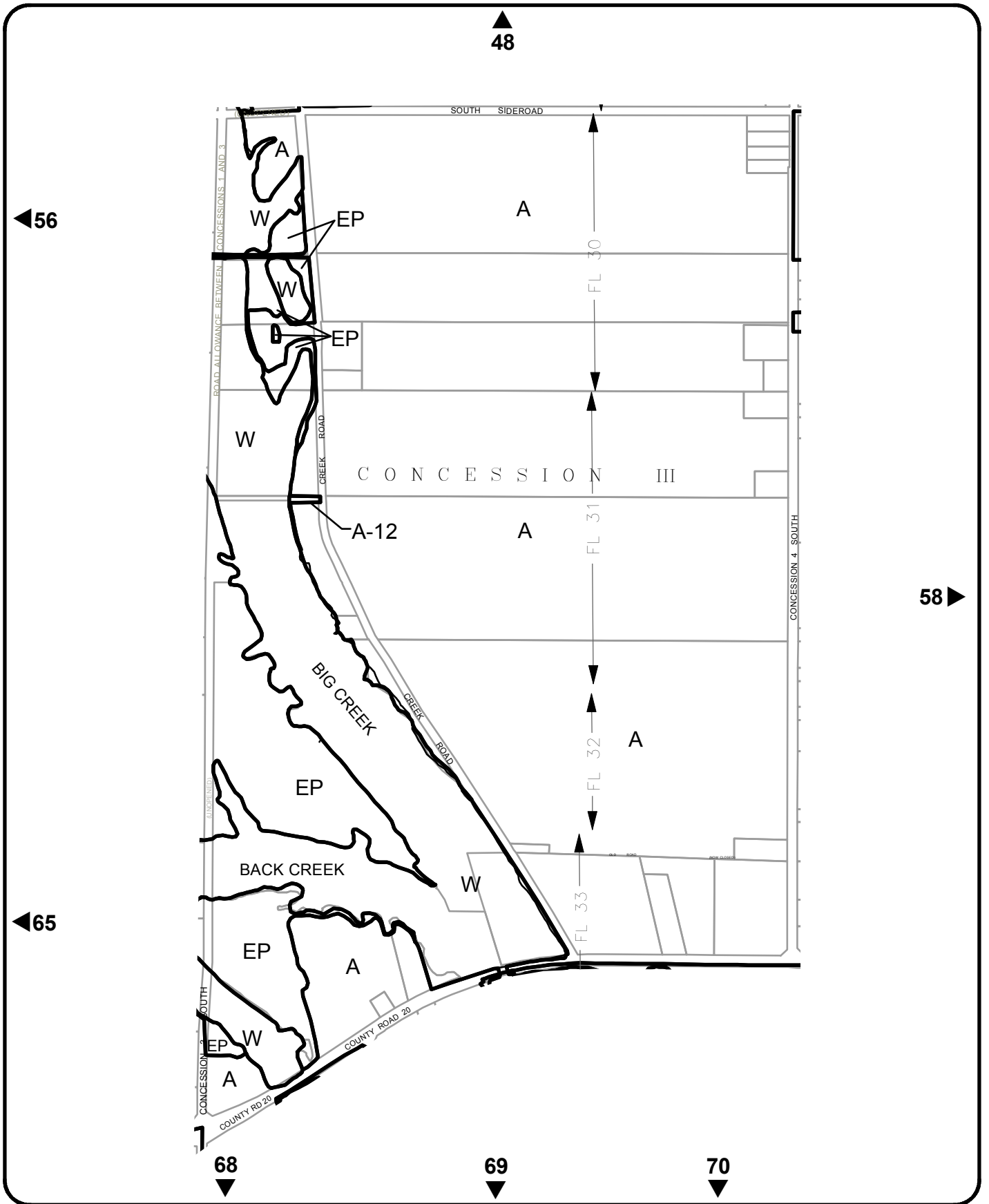


**TOWN OF AMHERSTBURG**  
 ZONING BY-LAW NO. 1999-52



**SCHEDULE 'A'**  
**MAP 56**



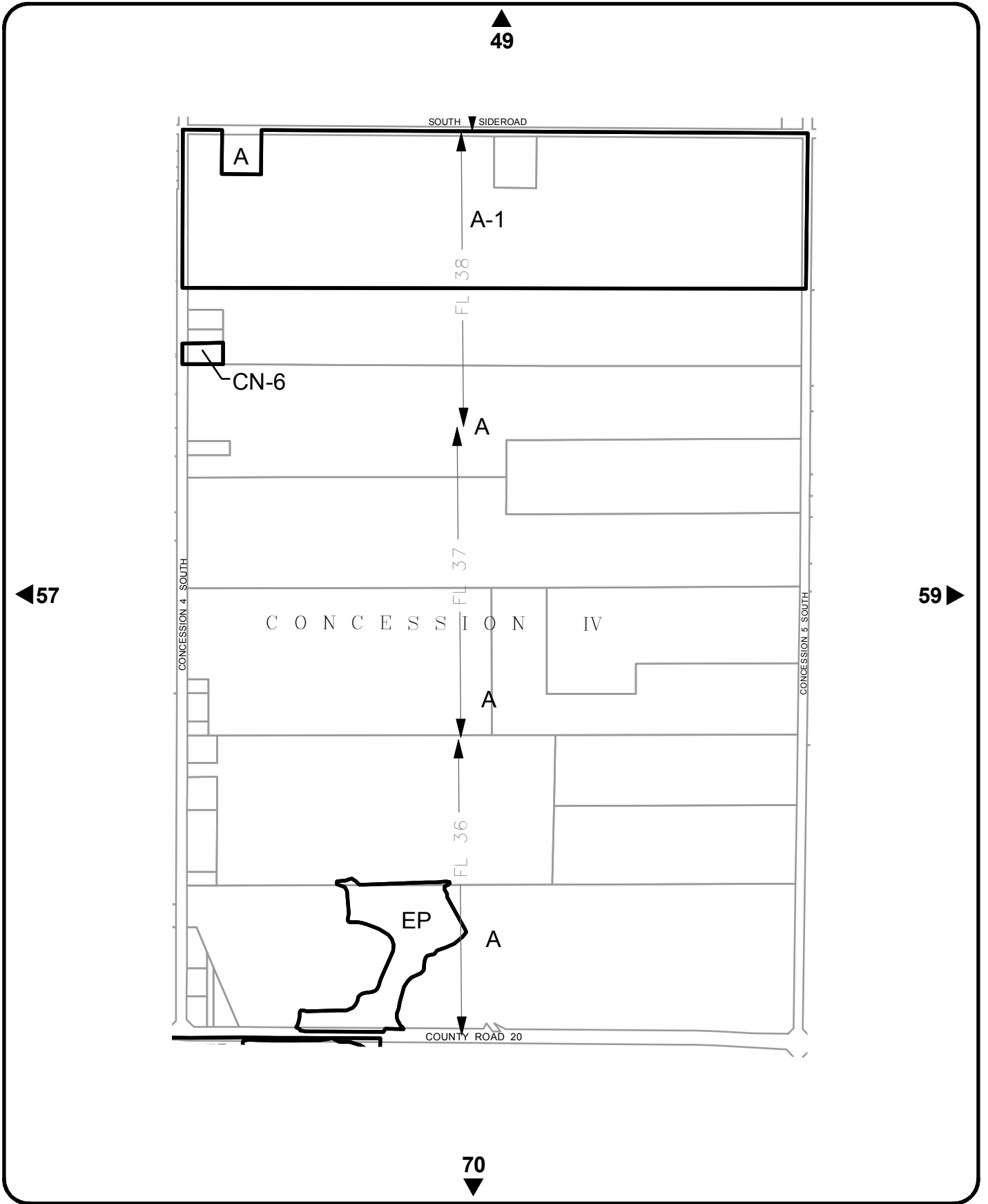


**TOWN OF AMHERSTBURG**  
 ZONING BY-LAW NO. 1999-52



**SCHEDULE 'A'**  
**MAP 57**

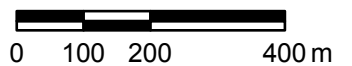


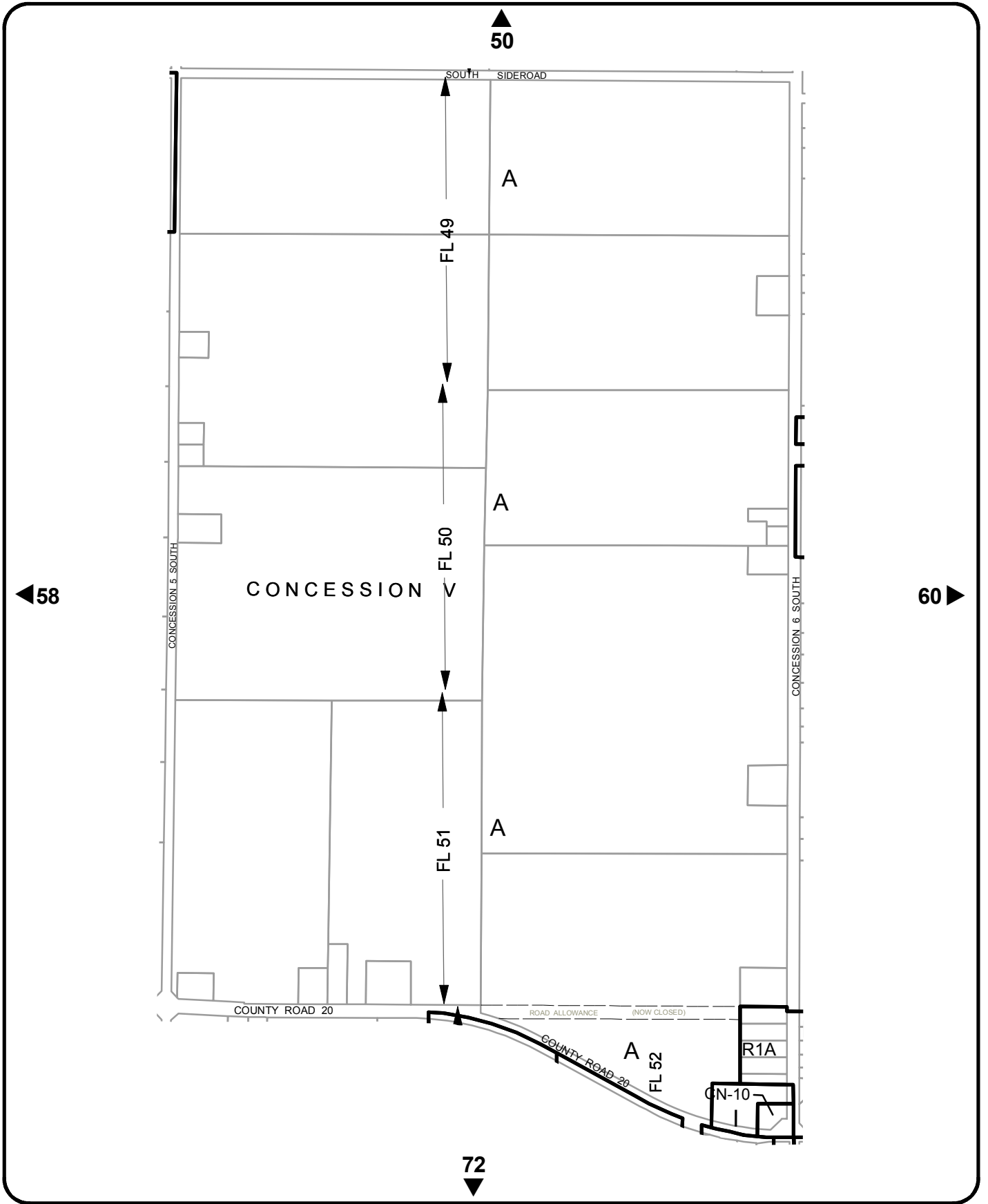


**TOWN OF AMHERSTBURG**  
 ZONING BY-LAW NO. 1999-52



**SCHEDULE 'A'**  
**MAP 58**

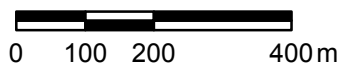


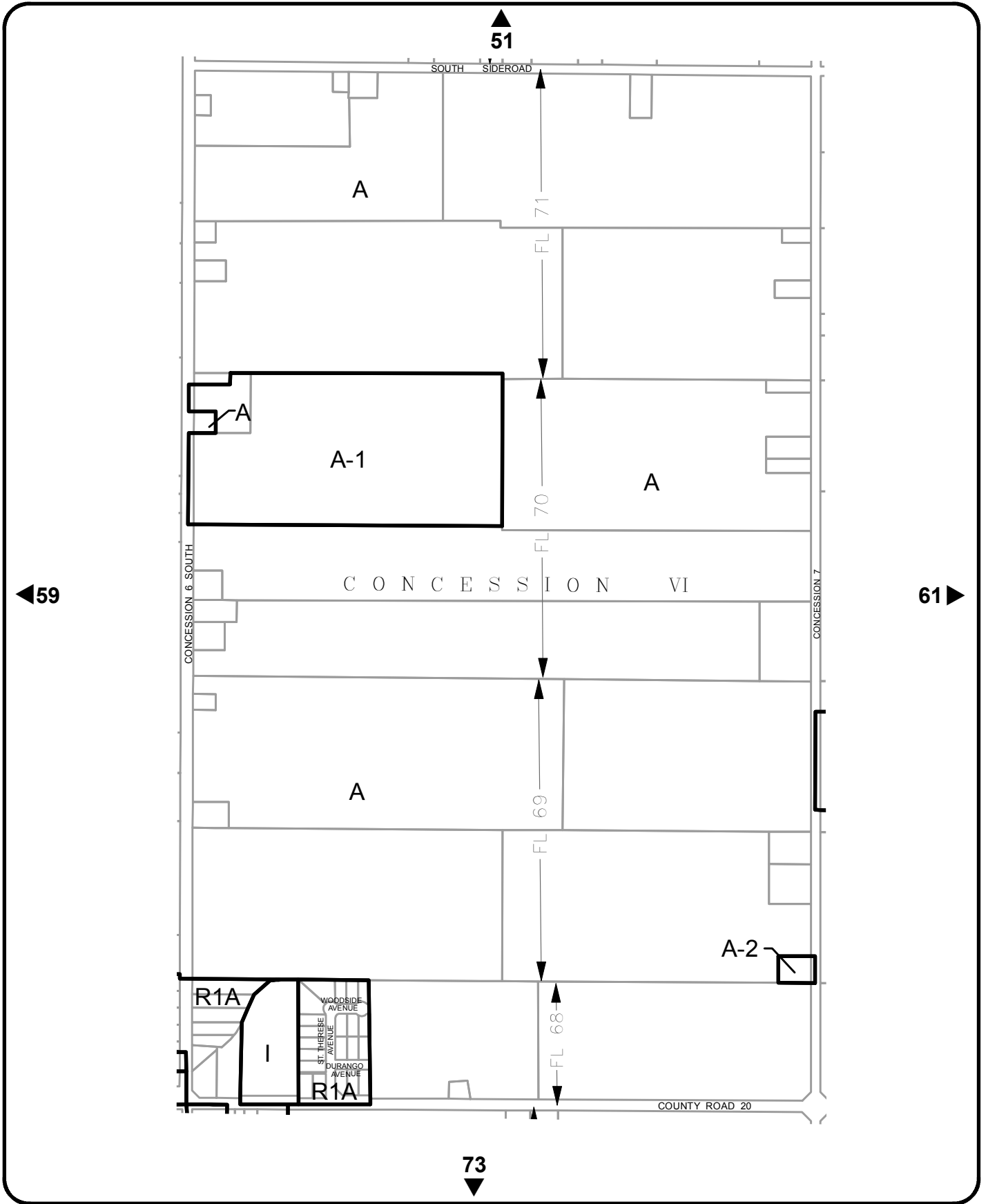


**TOWN OF AMHERSTBURG**  
 ZONING BY-LAW NO. 1999-52



**SCHEDULE 'A'**  
**MAP 59**

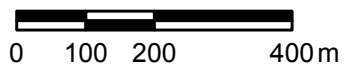


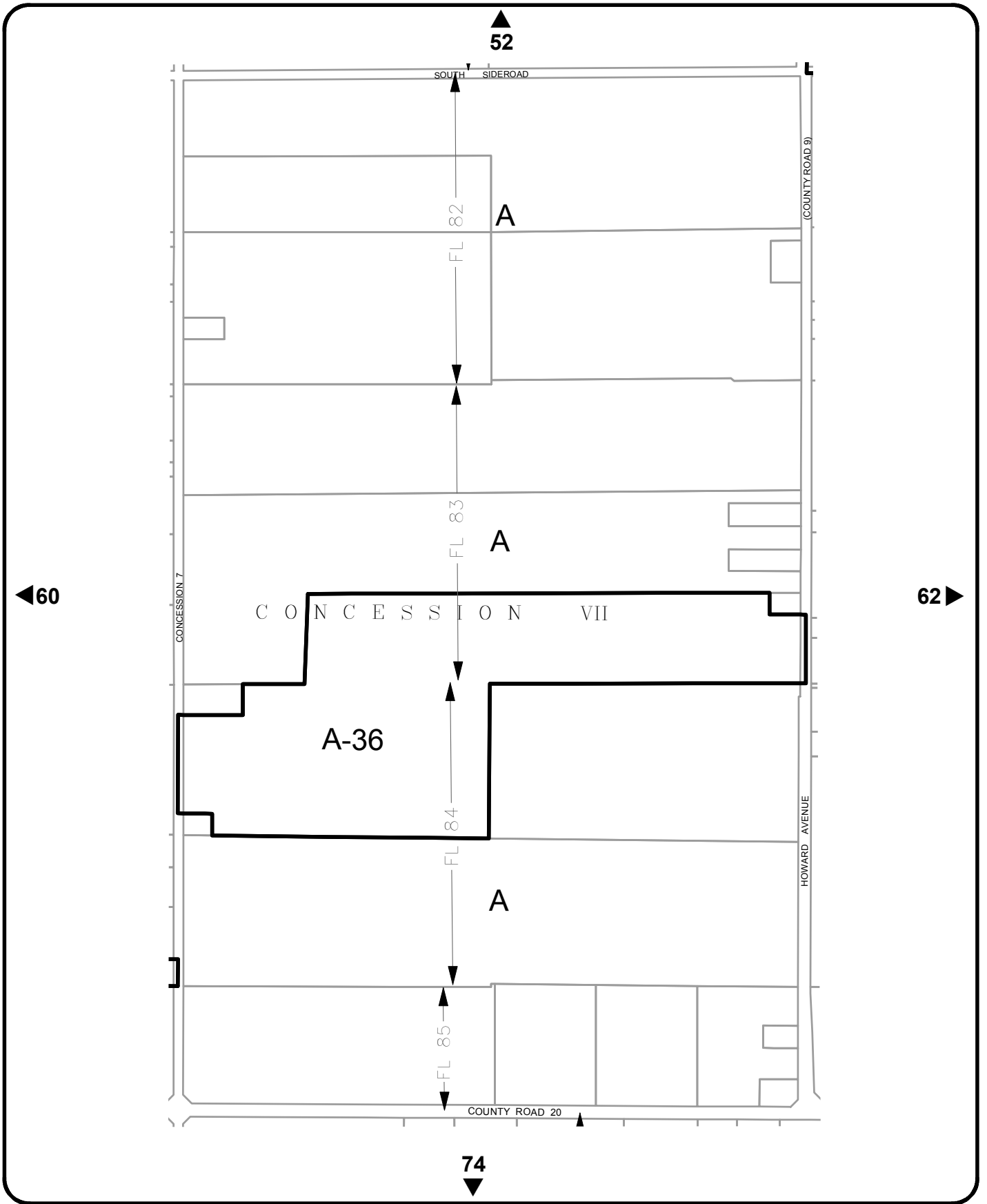


**TOWN OF AMHERSTBURG**  
 ZONING BY-LAW NO. 1999-52



**SCHEDULE 'A'**  
**MAP 60**

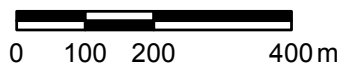


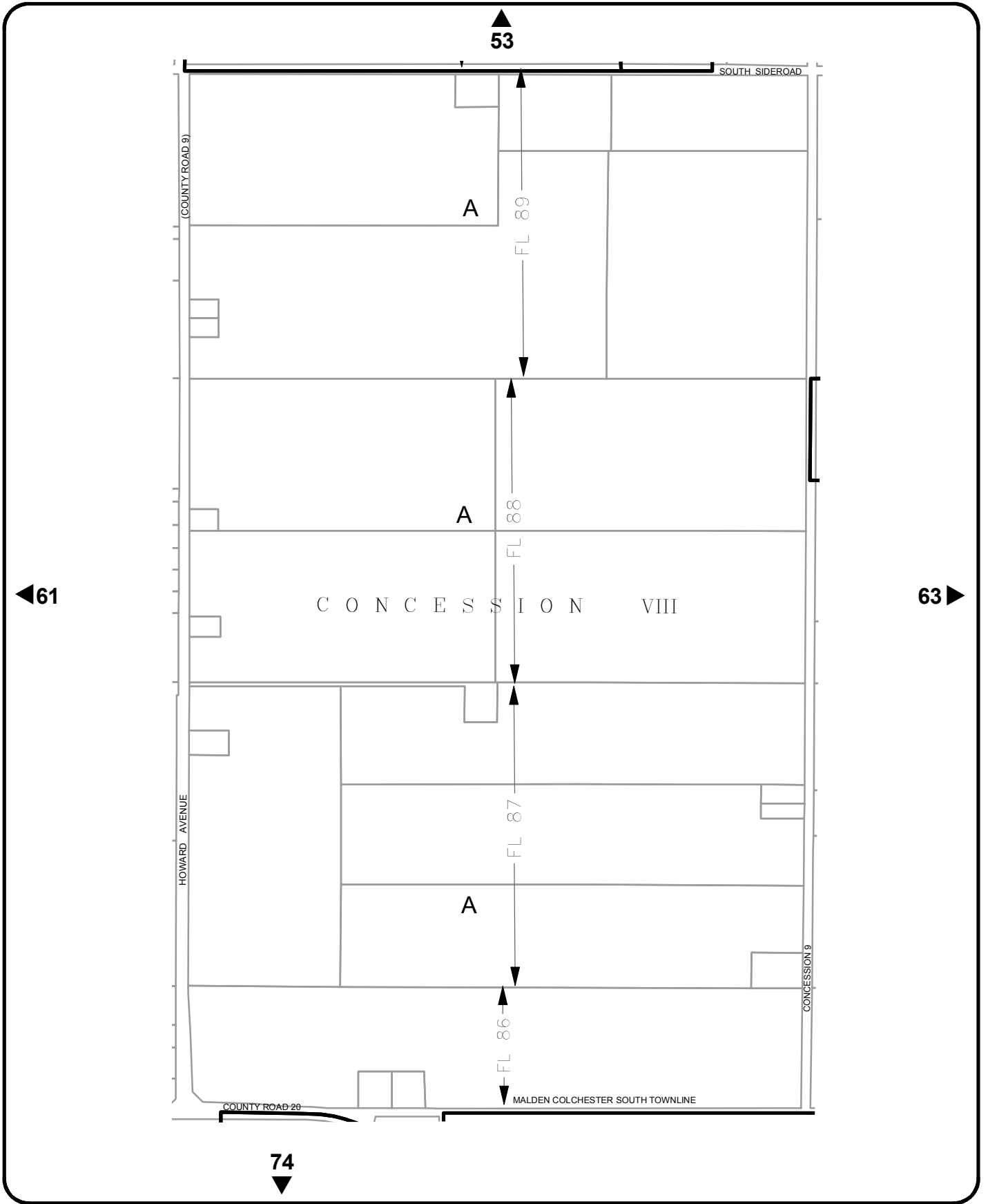


**TOWN OF AMHERSTBURG**  
 ZONING BY-LAW NO. 1999-52



**SCHEDULE 'A'**  
**MAP 61**

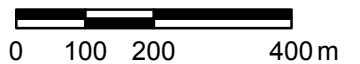


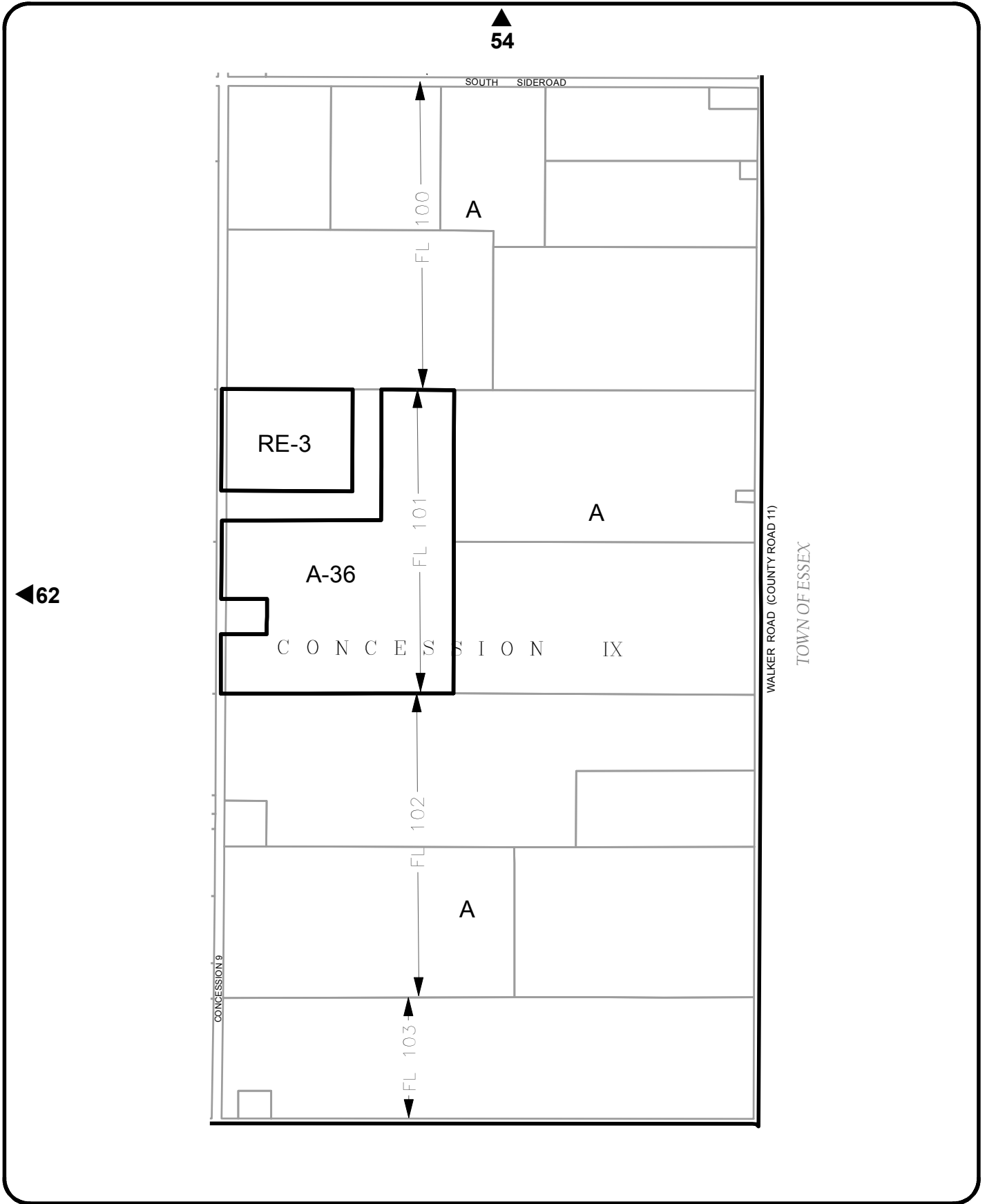


**TOWN OF AMHERSTBURG**  
 ZONING BY-LAW NO. 1999-52



**SCHEDULE 'A'**  
**MAP 62**

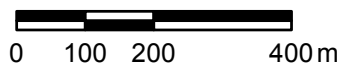




**TOWN OF AMHERSTBURG**  
 ZONING BY-LAW NO. 1999-52

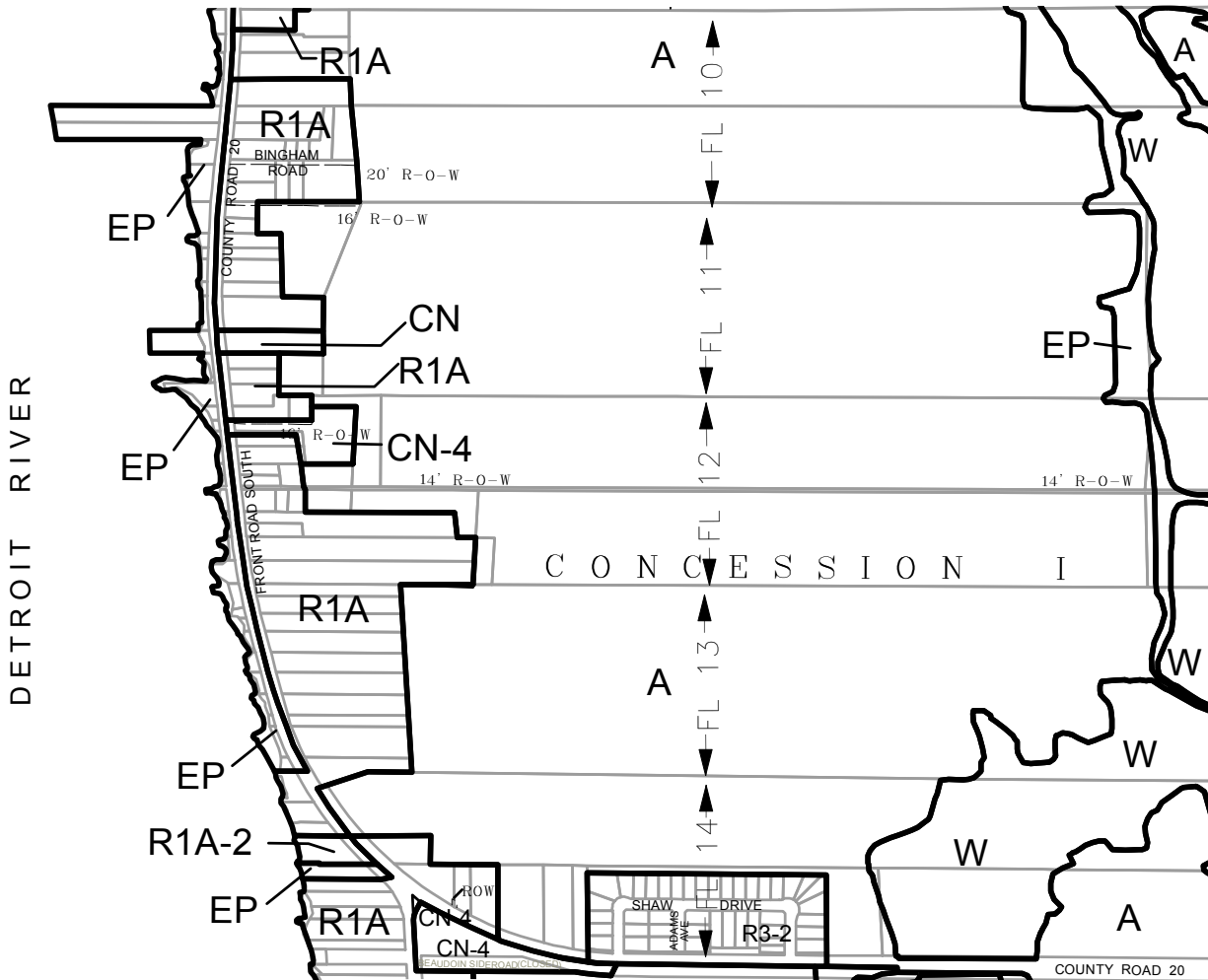


**SCHEDULE 'A'**  
**MAP 63**





55



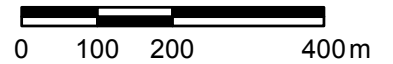
65

66



**TOWN OF AMHERSTBURG**  
 ZONING BY-LAW NO. 1999-52

SCHEDULE 'A'  
 MAP 64

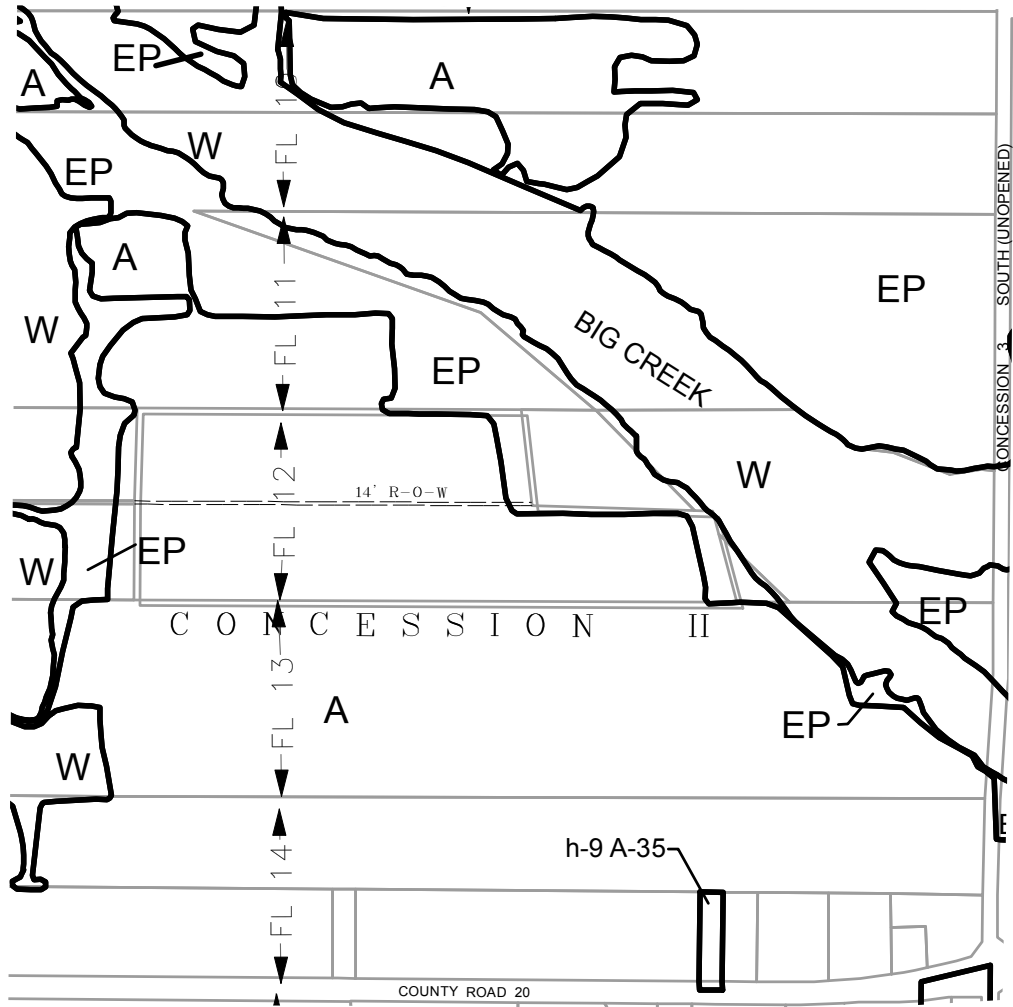


56

64

57

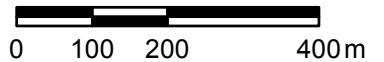
67

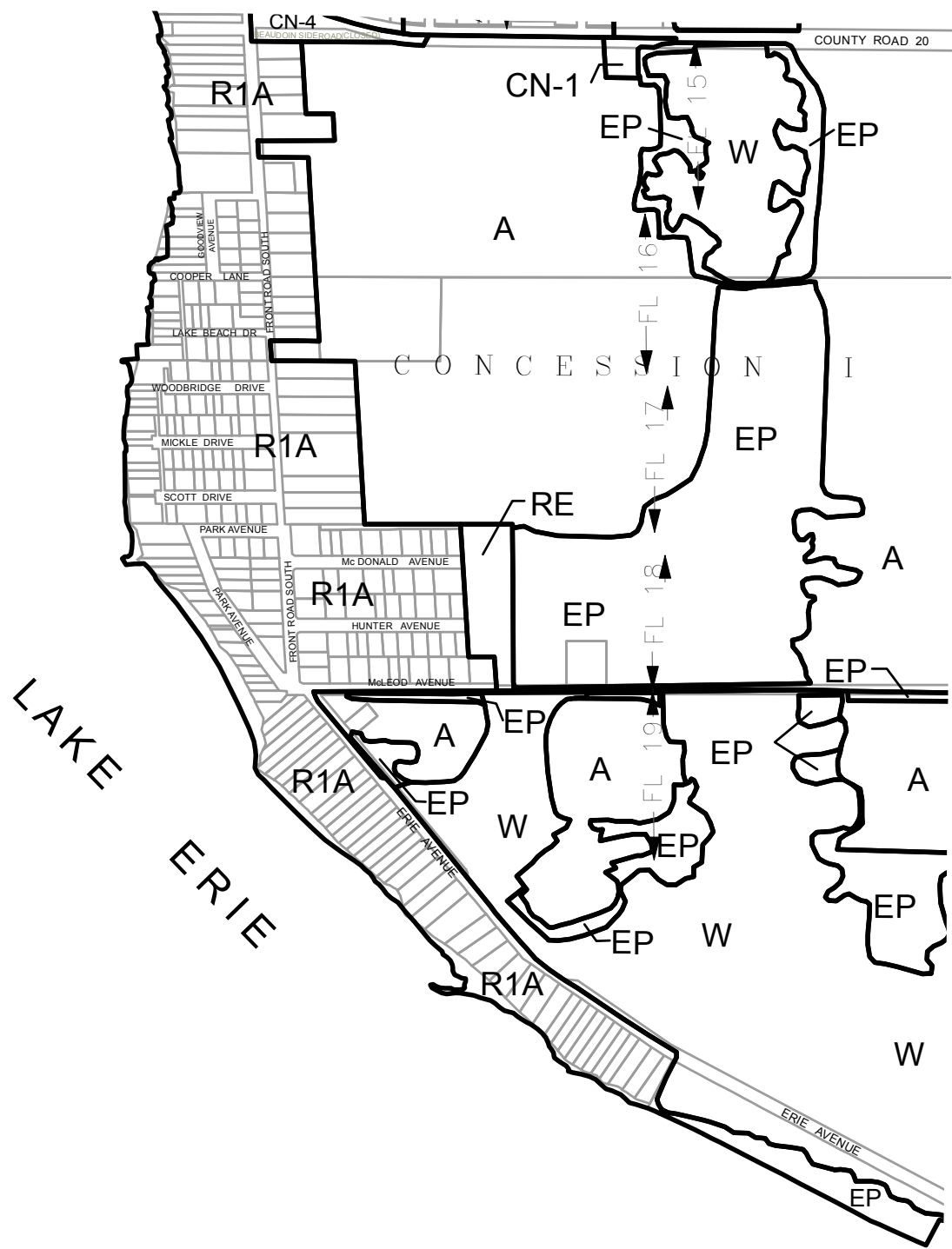


**TOWN OF AMHERSTBURG**  
 ZONING BY-LAW NO. 1999-52




**SCHEDULE 'A'**  
**MAP 65**

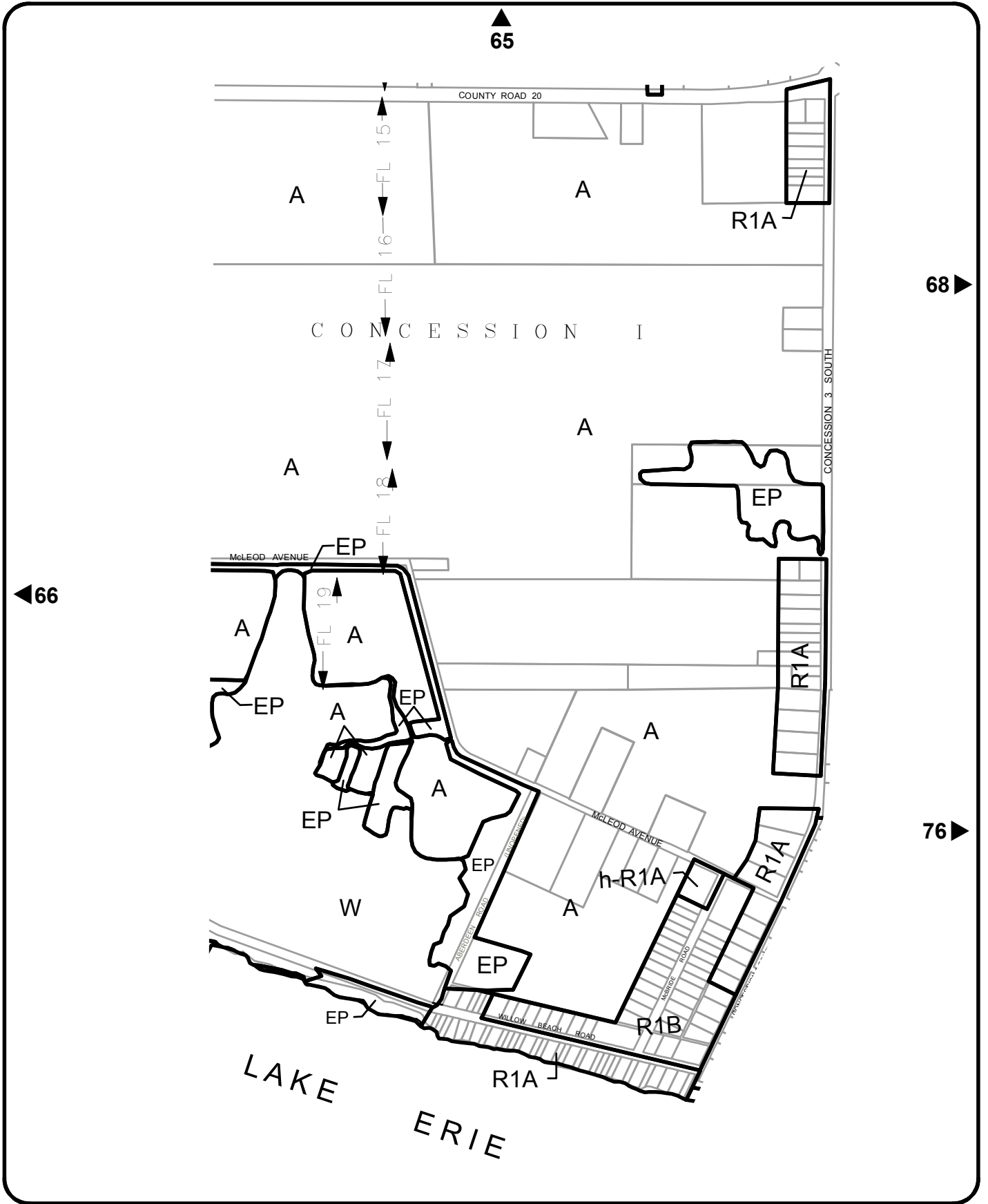




**TOWN OF AMHERSTBURG**  
 ZONING BY-LAW NO. 1999-52

**SCHEDULE 'A'**  
**MAP 66**

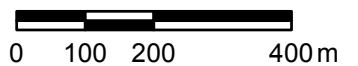


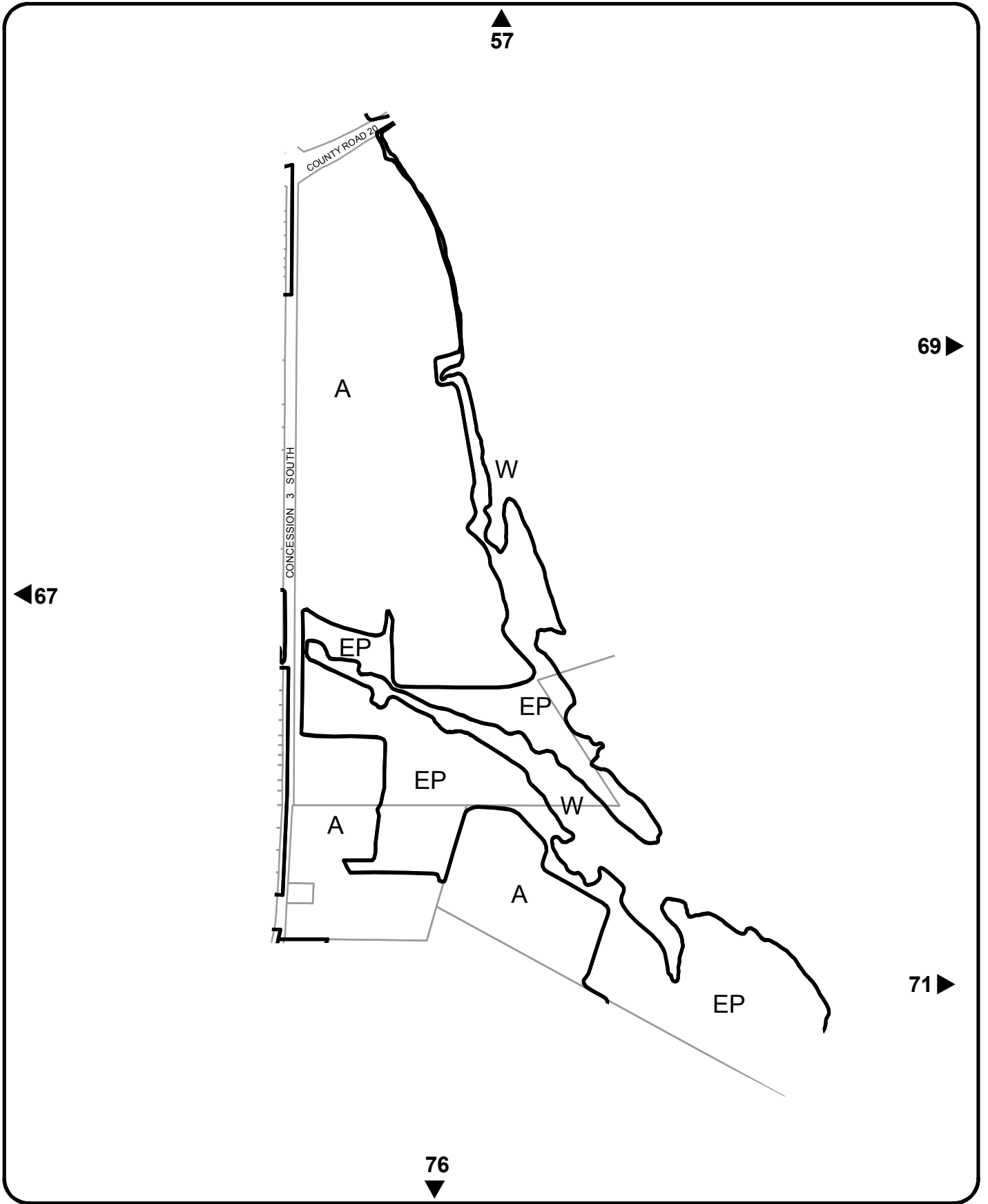


**TOWN OF AMHERSTBURG**  
 ZONING BY-LAW NO. 1999-52

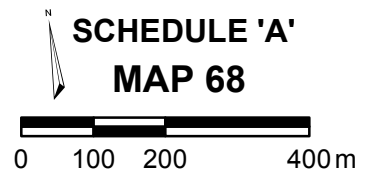


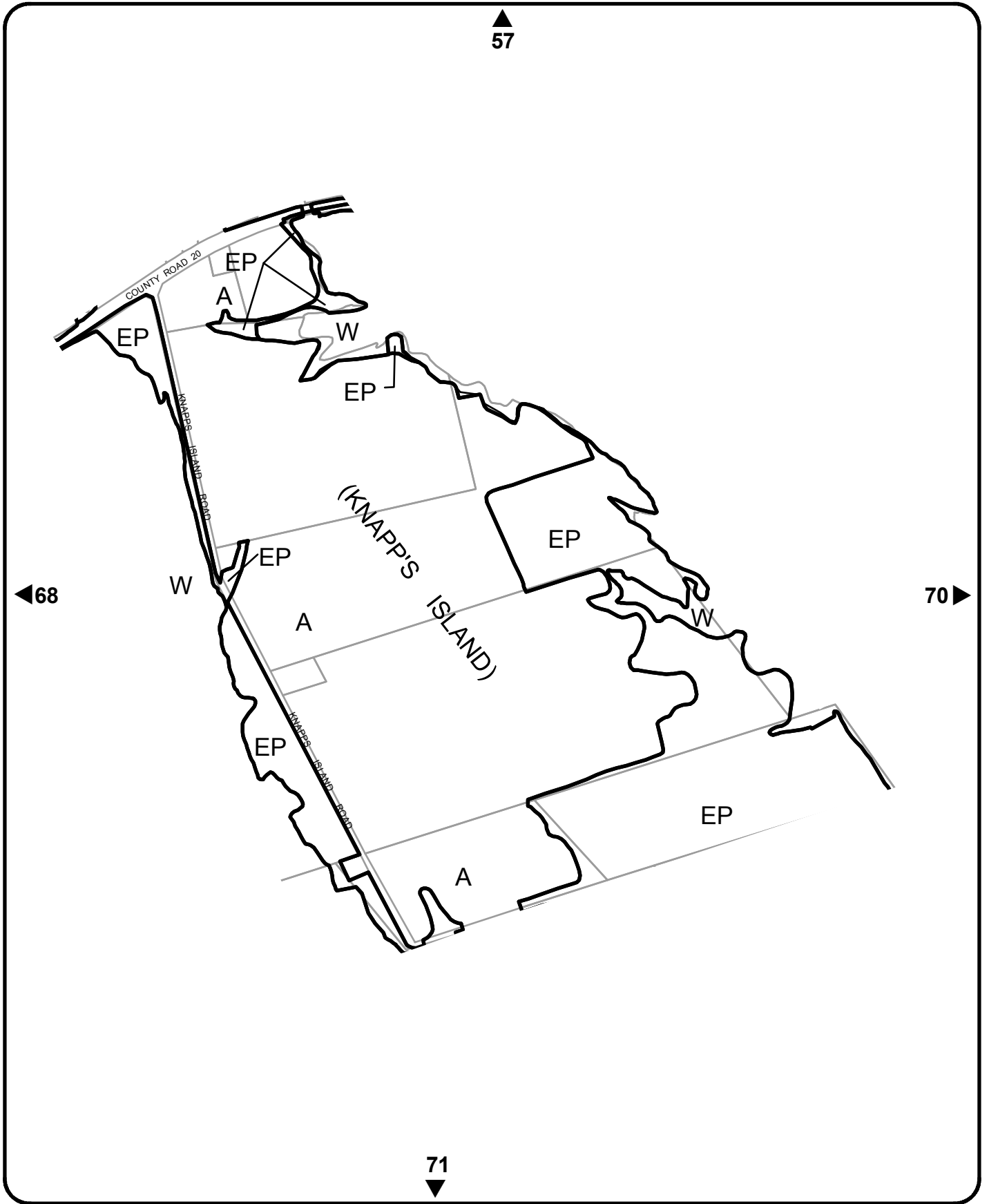
**SCHEDULE 'A'**  
**MAP 67**



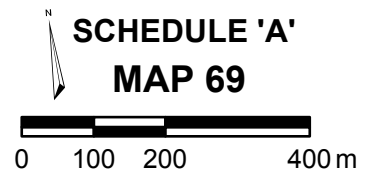


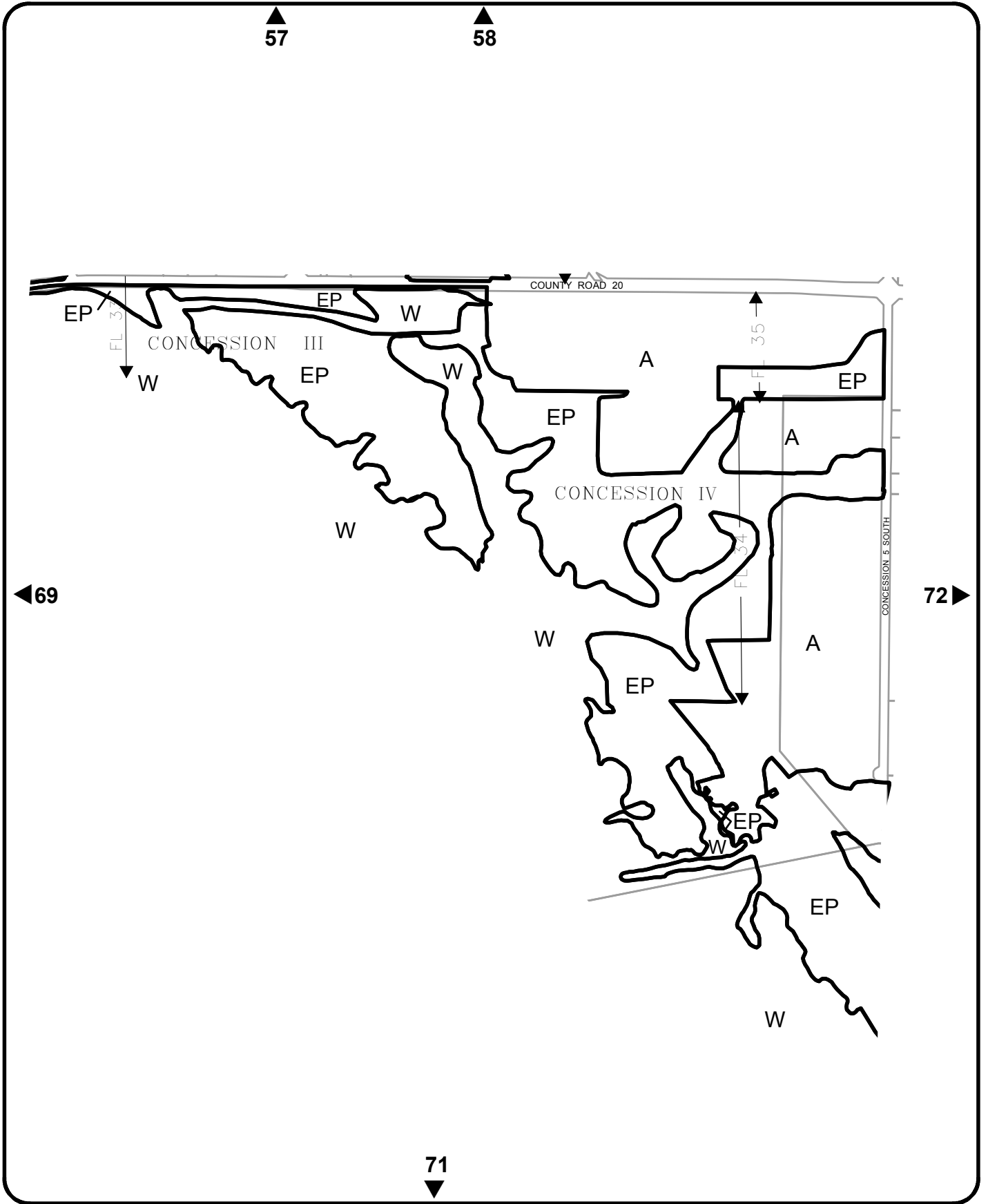
**TOWN OF AMHERSTBURG**  
 ZONING BY-LAW NO. 1999-52



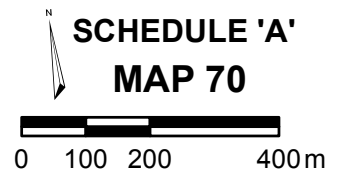


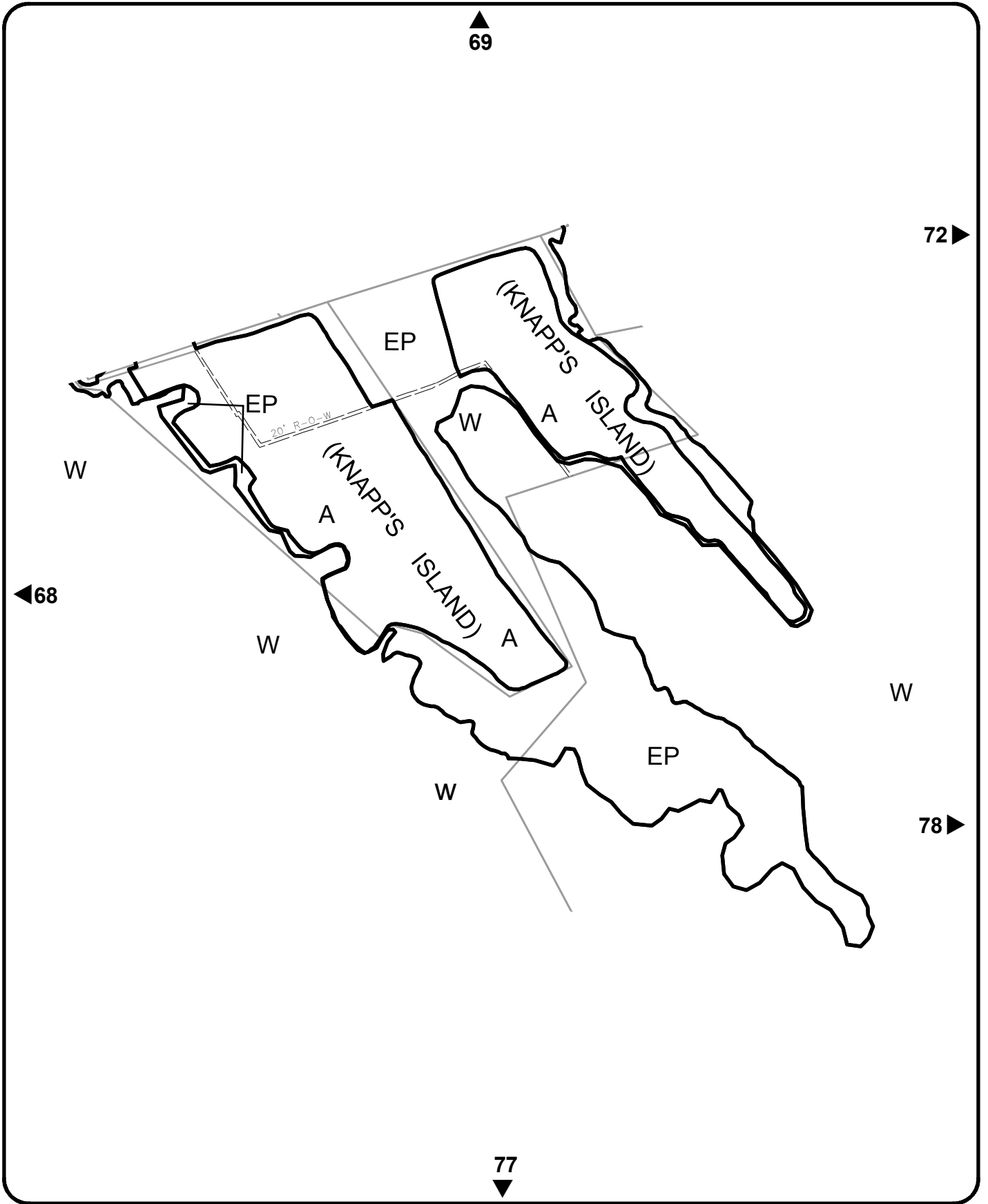
**TOWN OF AMHERSTBURG**  
 ZONING BY-LAW NO. 1999-52



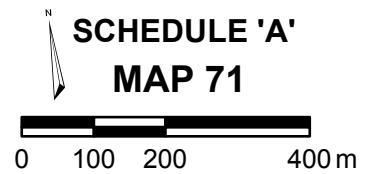


**TOWN OF AMHERSTBURG**  
 ZONING BY-LAW NO. 1999-52

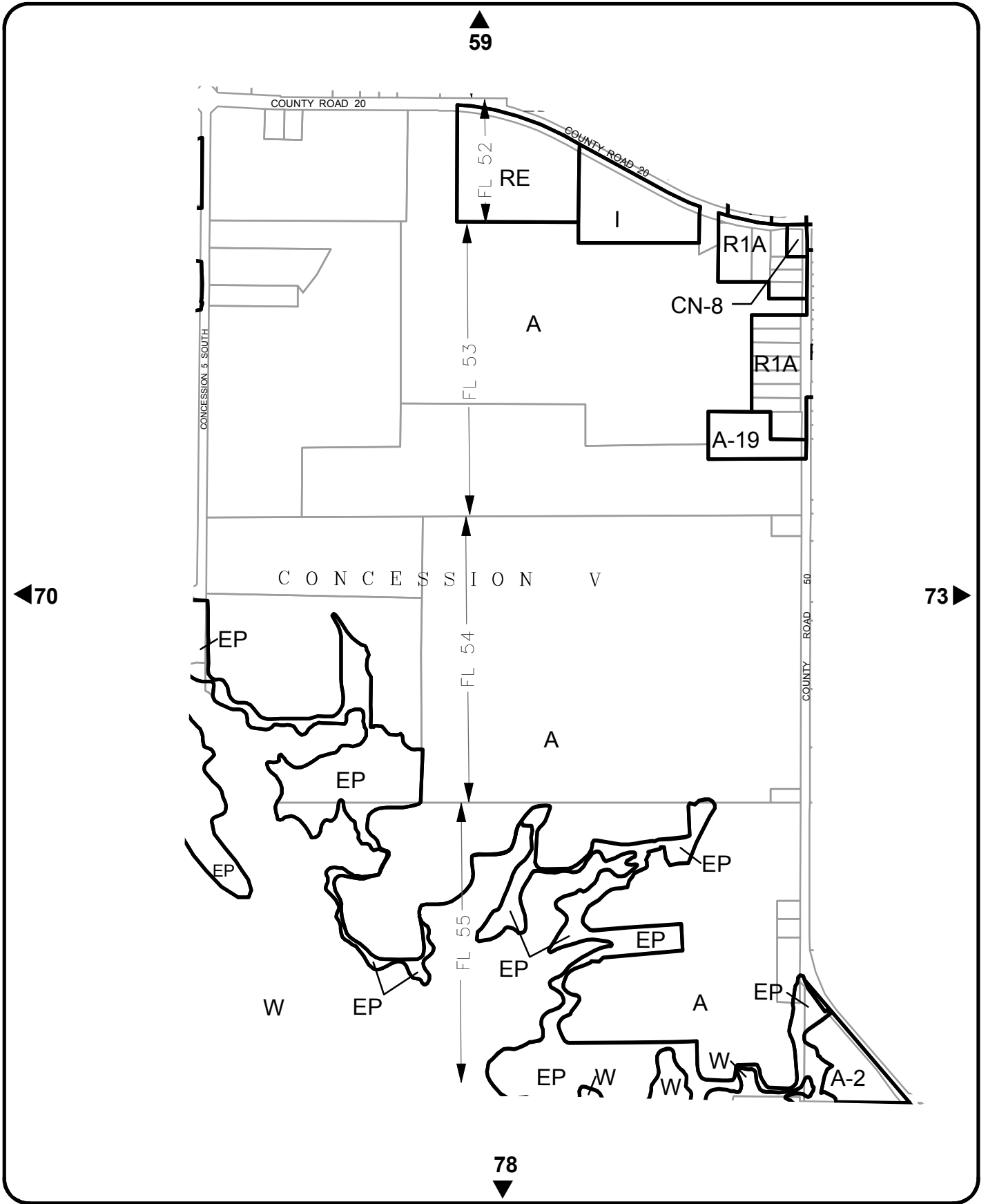




**TOWN OF AMHERSTBURG**  
 ZONING BY-LAW NO. 1999-52



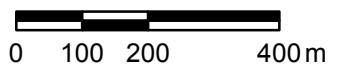


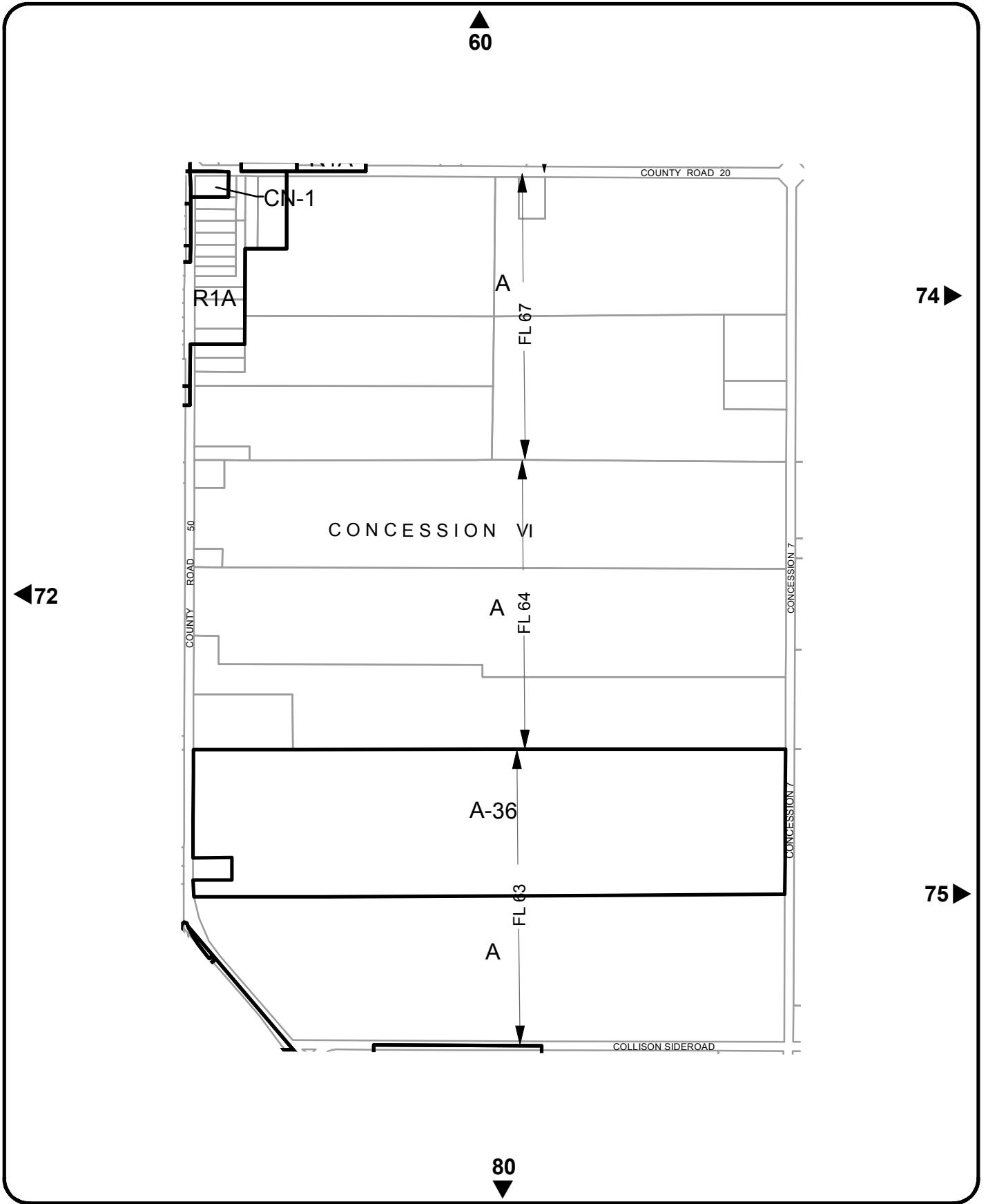


**TOWN OF AMHERSTBURG**  
 ZONING BY-LAW NO. 1999-52



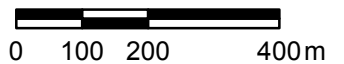
**SCHEDULE 'A'**  
**MAP 72**



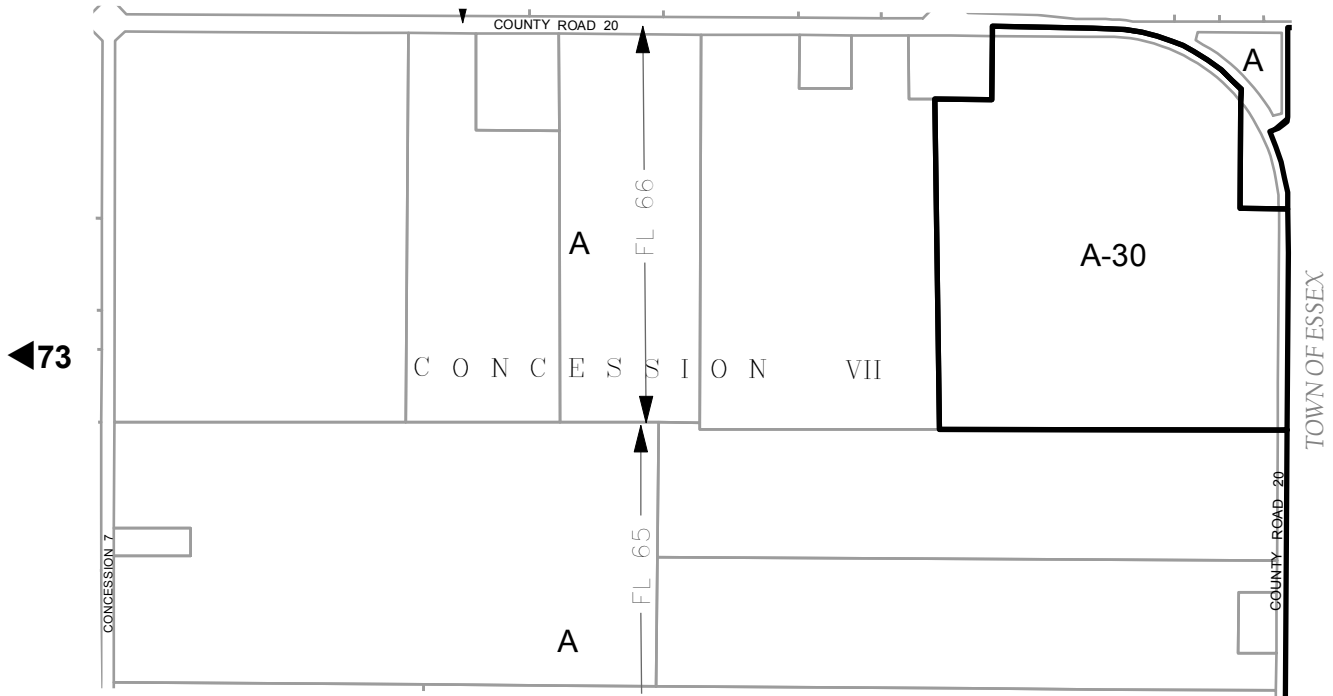


**TOWN OF AMHERSTBURG**  
 ZONING BY-LAW NO. 1999-52

**SCHEDULE 'A'**  
**MAP 73**



▲  
60



◀73

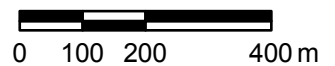
▼  
75



**TOWN OF AMHERSTBURG**  
ZONING BY-LAW NO. 1999-52

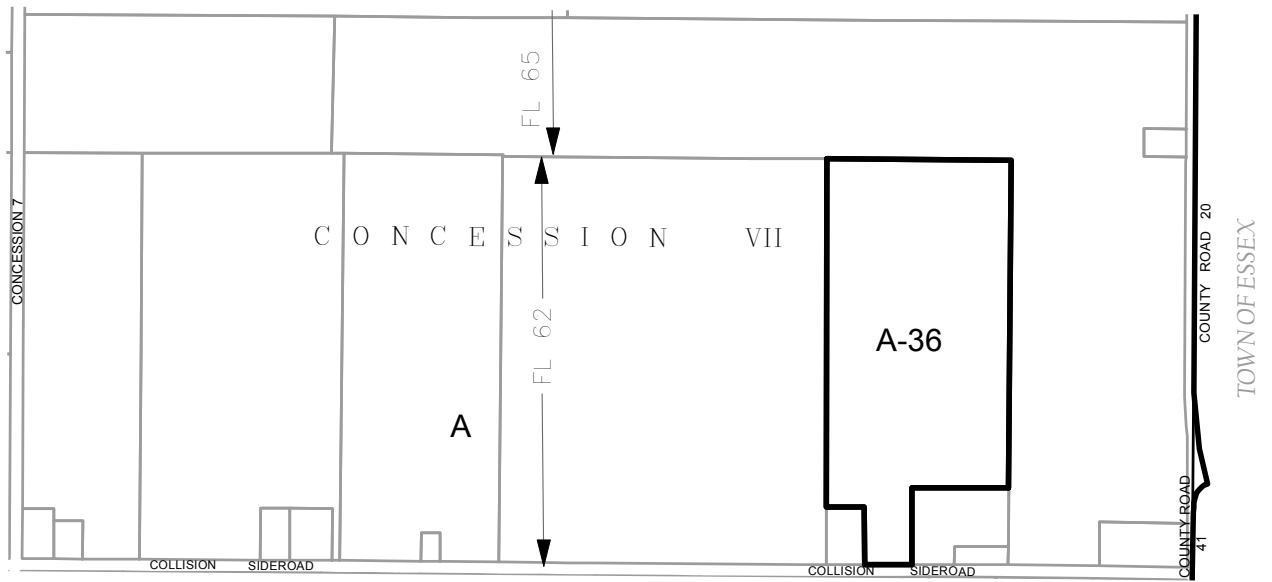


**SCHEDULE 'A'**  
**MAP 74**



74

73



80

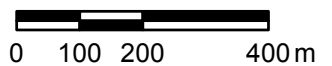
81



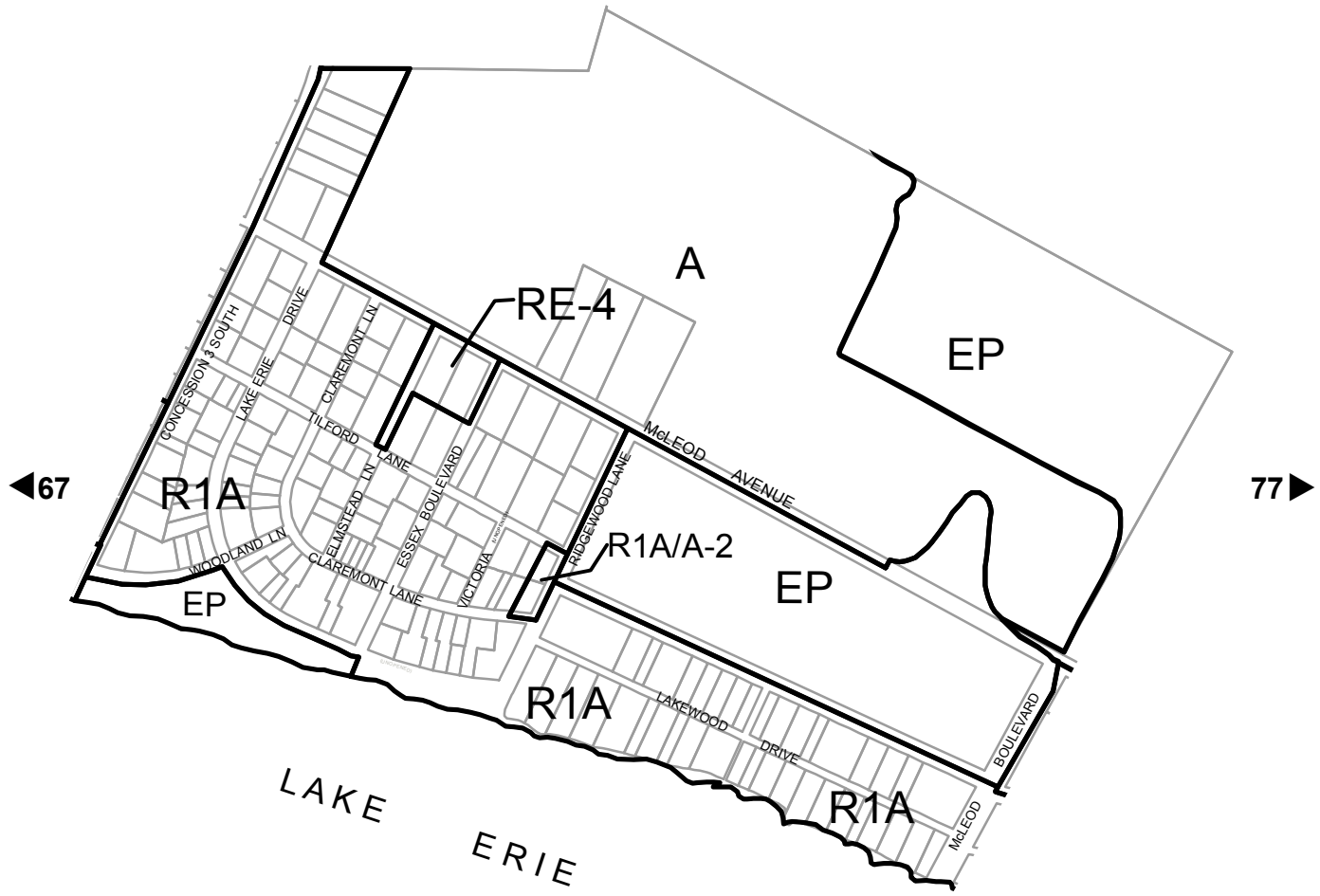
**TOWN OF AMHERSTBURG**  
 ZONING BY-LAW NO. 1999-52



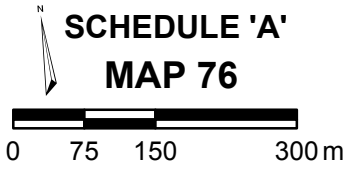
**SCHEDULE 'A'**  
**MAP 75**

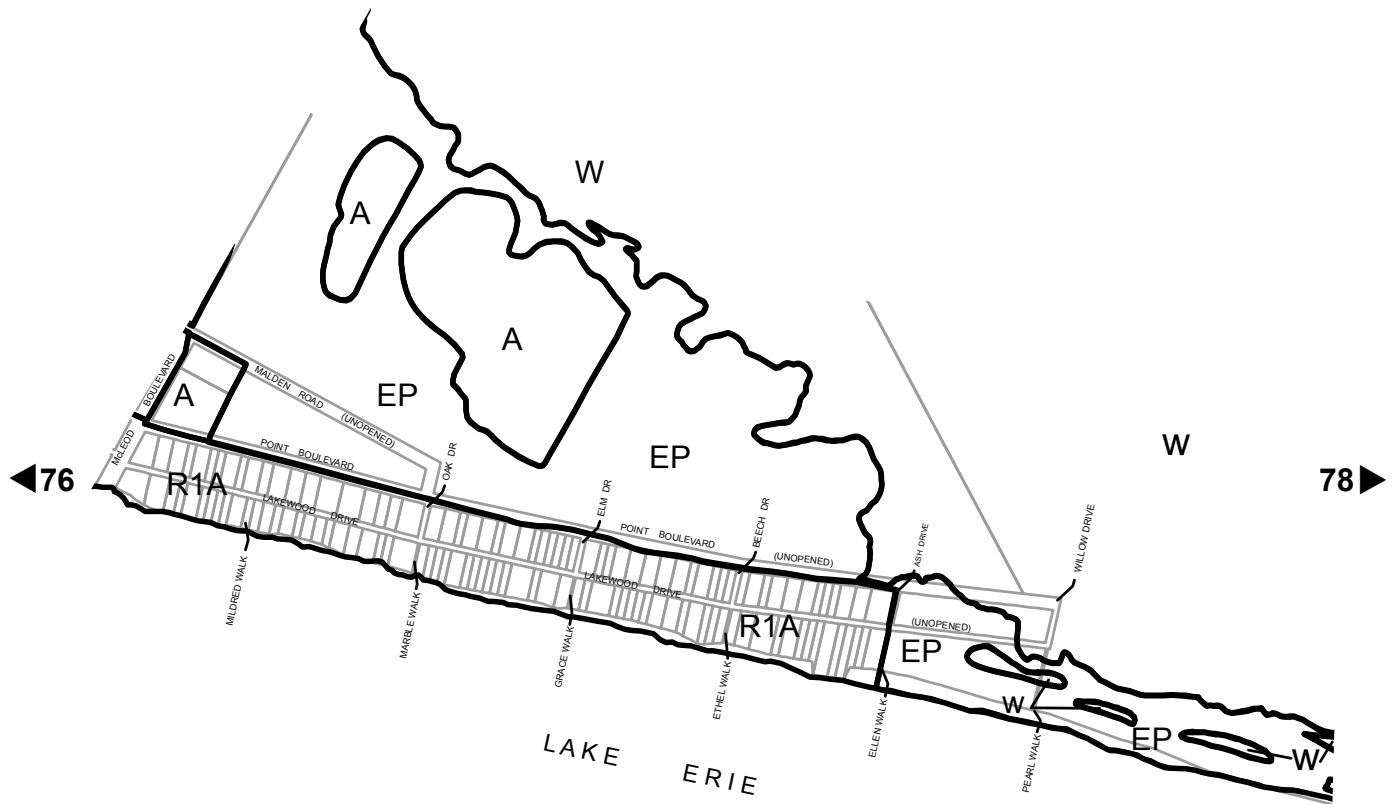


▲  
68

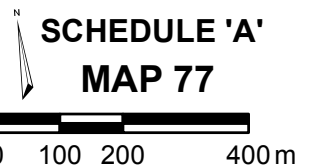


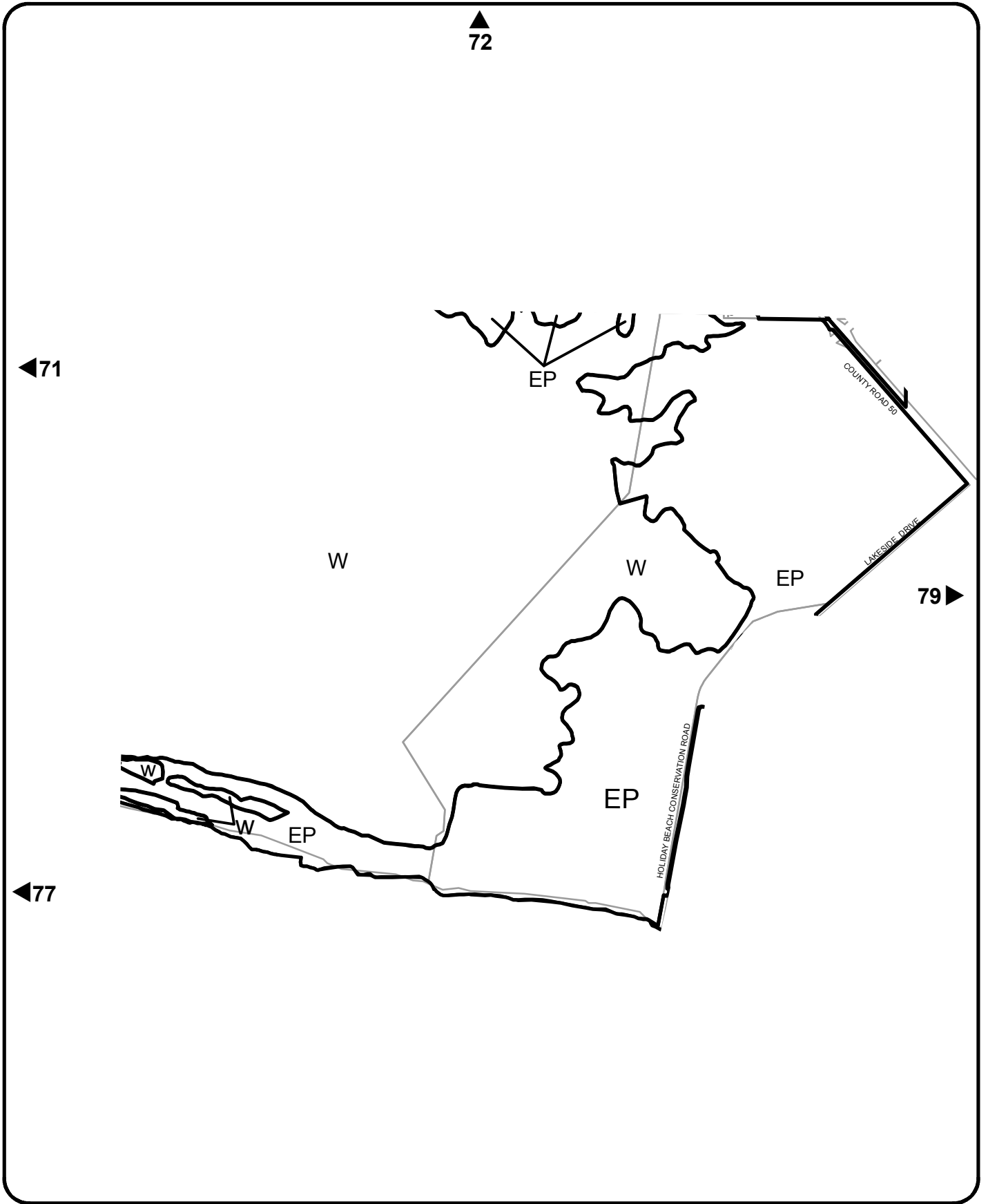
**TOWN OF AMHERSTBURG**  
ZONING BY-LAW NO. 1999-52



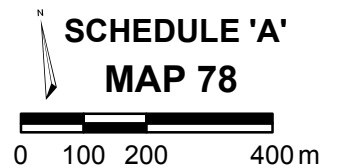


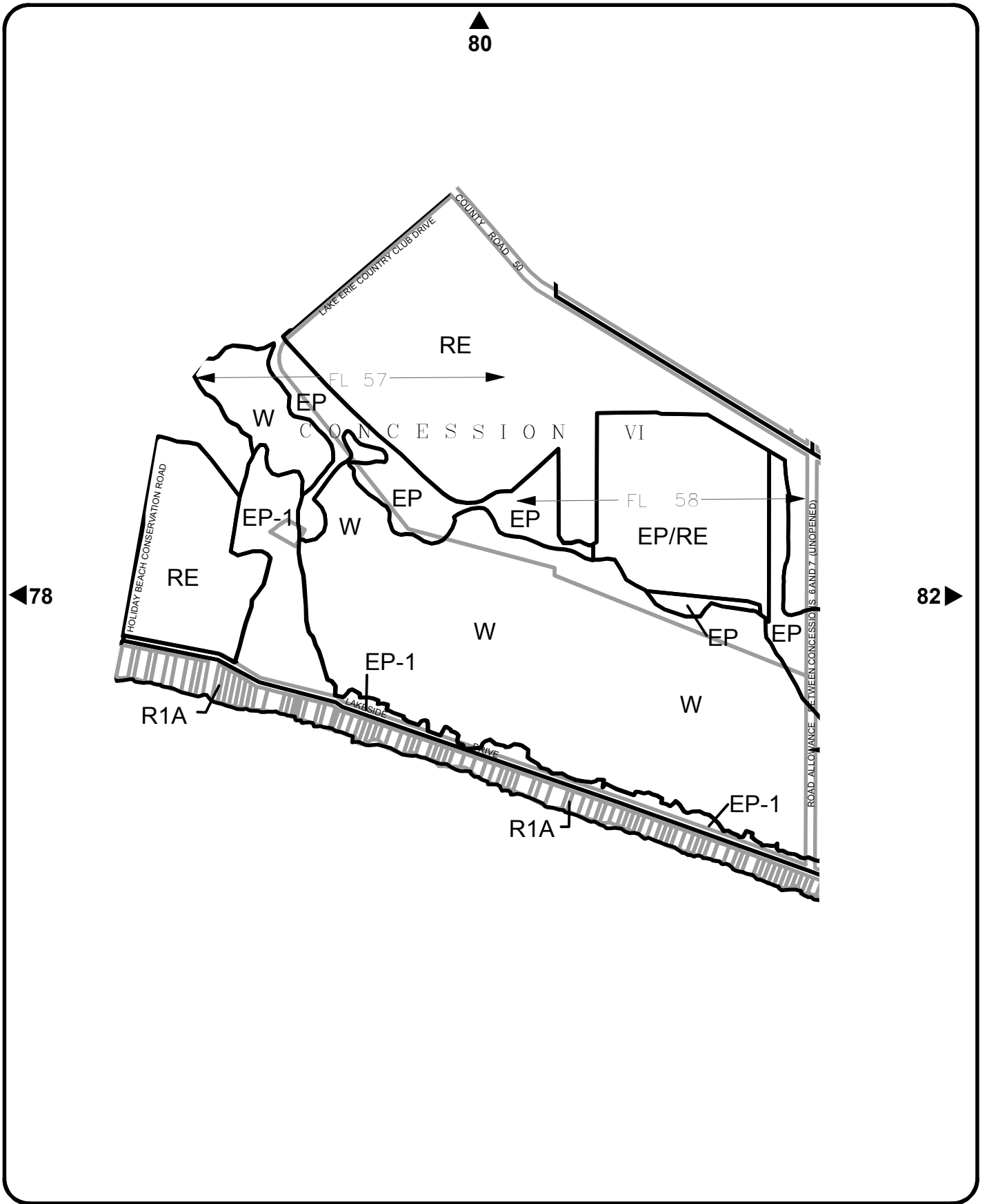
**TOWN OF AMHERSTBURG**  
ZONING BY-LAW NO. 1999-52





**TOWN OF AMHERSTBURG**  
 ZONING BY-LAW NO. 1999-52

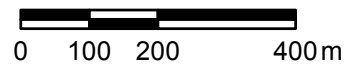




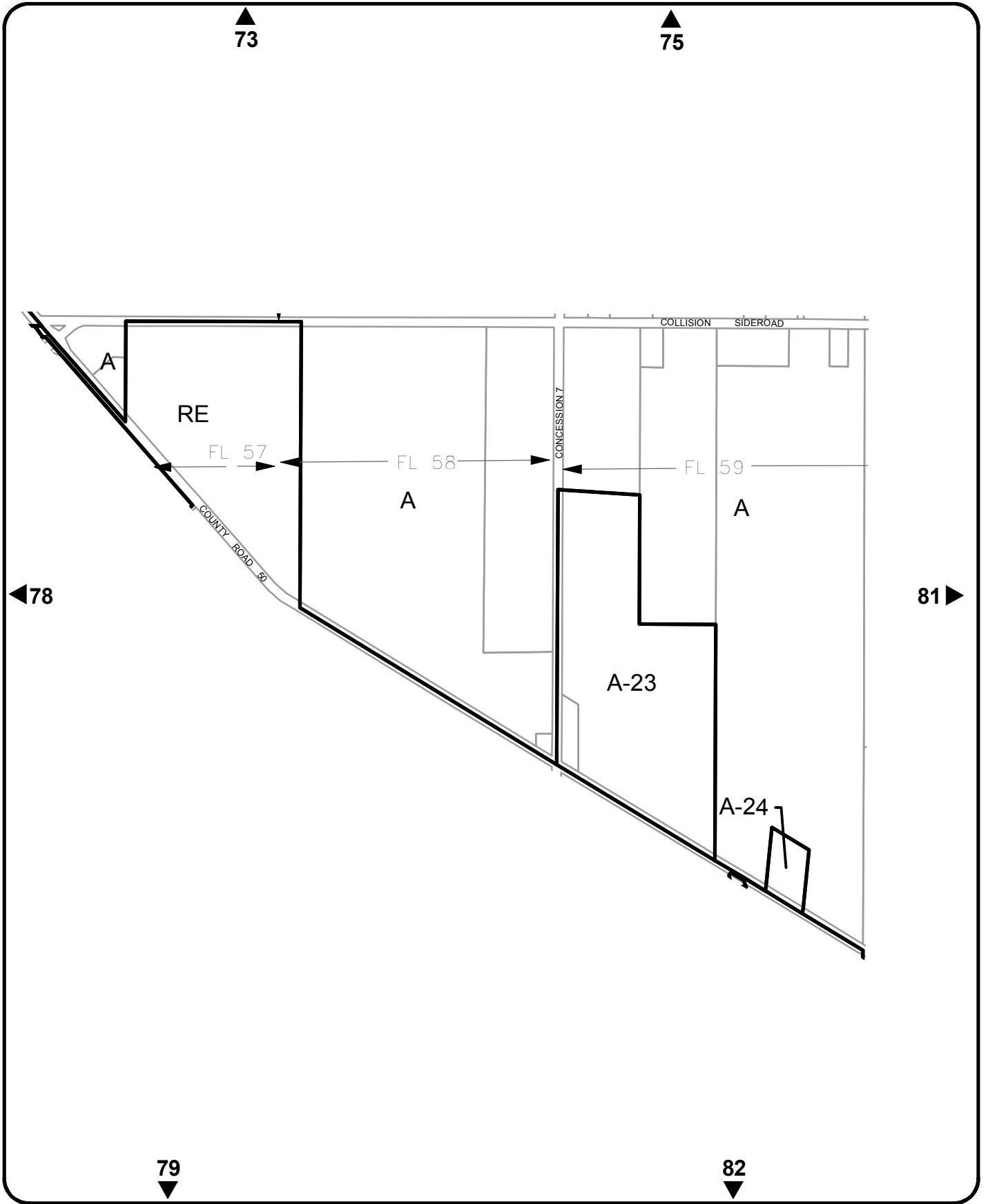
**TOWN OF AMHERSTBURG**  
 ZONING BY-LAW NO. 1999-52



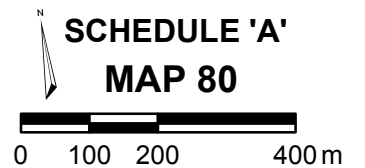
**SCHEDULE 'A'**  
**MAP 79**



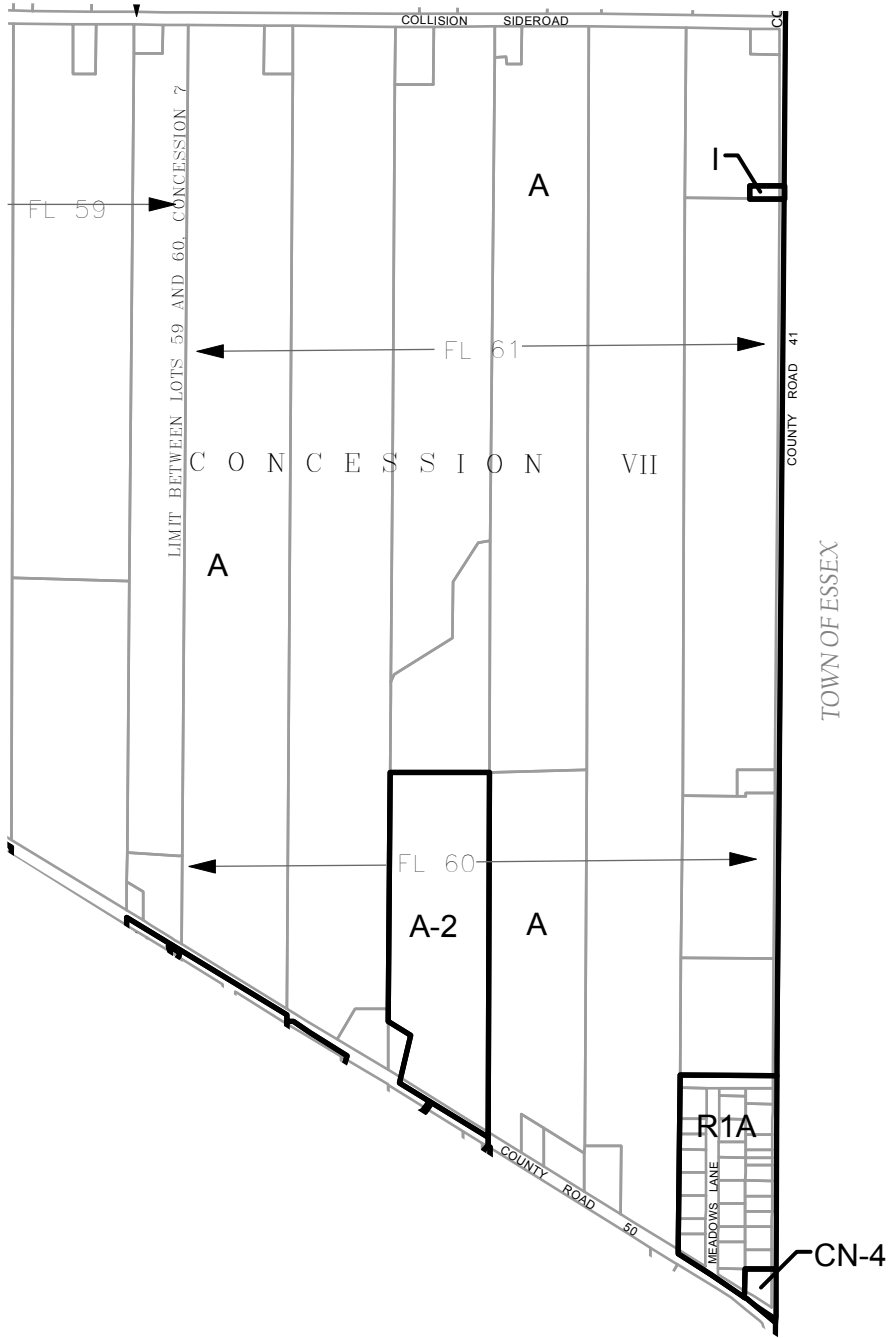




**TOWN OF AMHERSTBURG**  
 ZONING BY-LAW NO. 1999-52



75



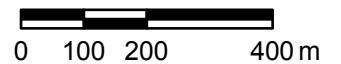
80

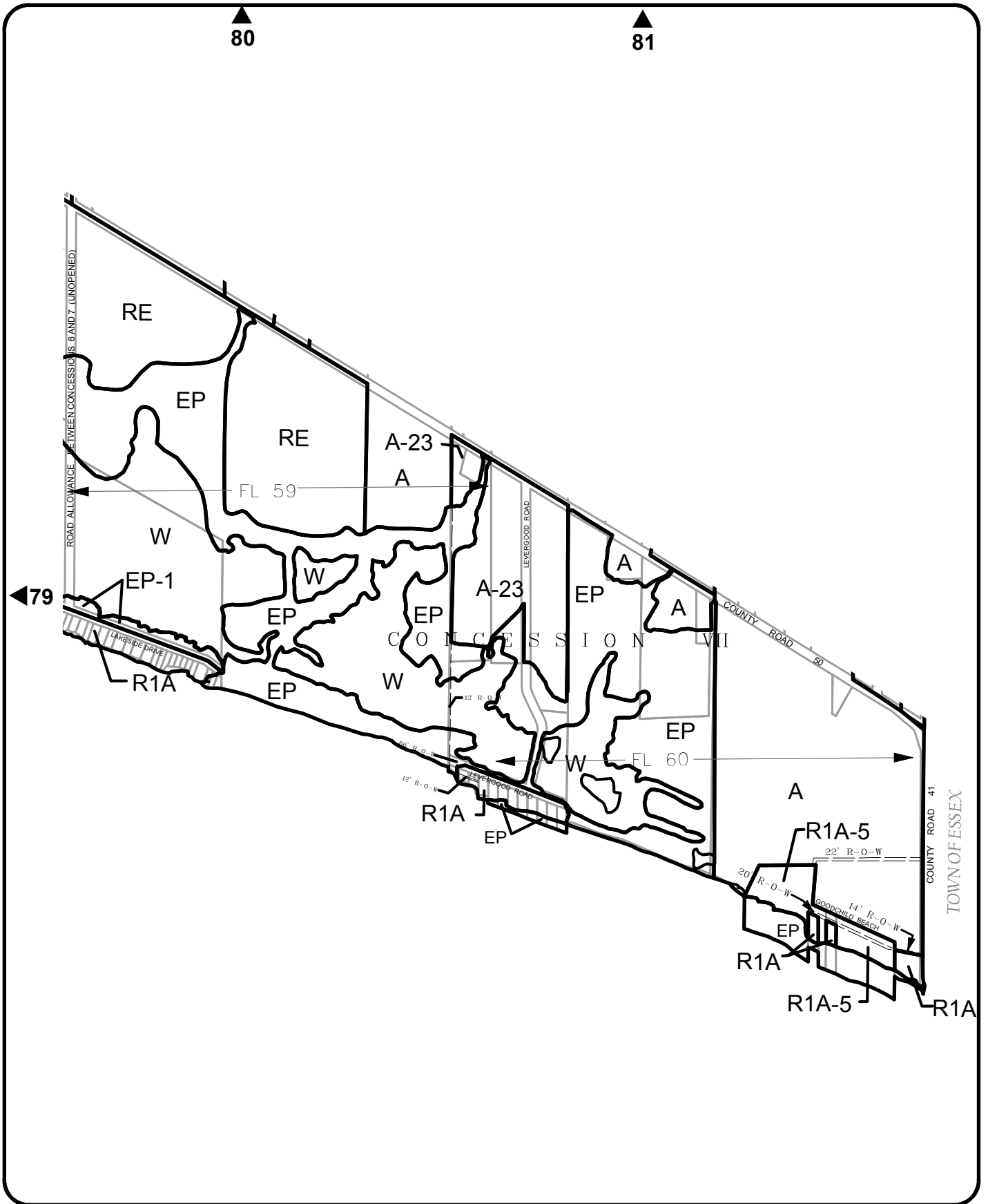
82



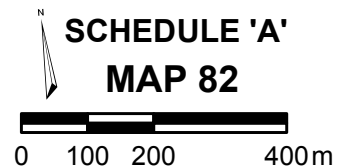
**TOWN OF AMHERSTBURG**  
 ZONING BY-LAW NO. 1999-52

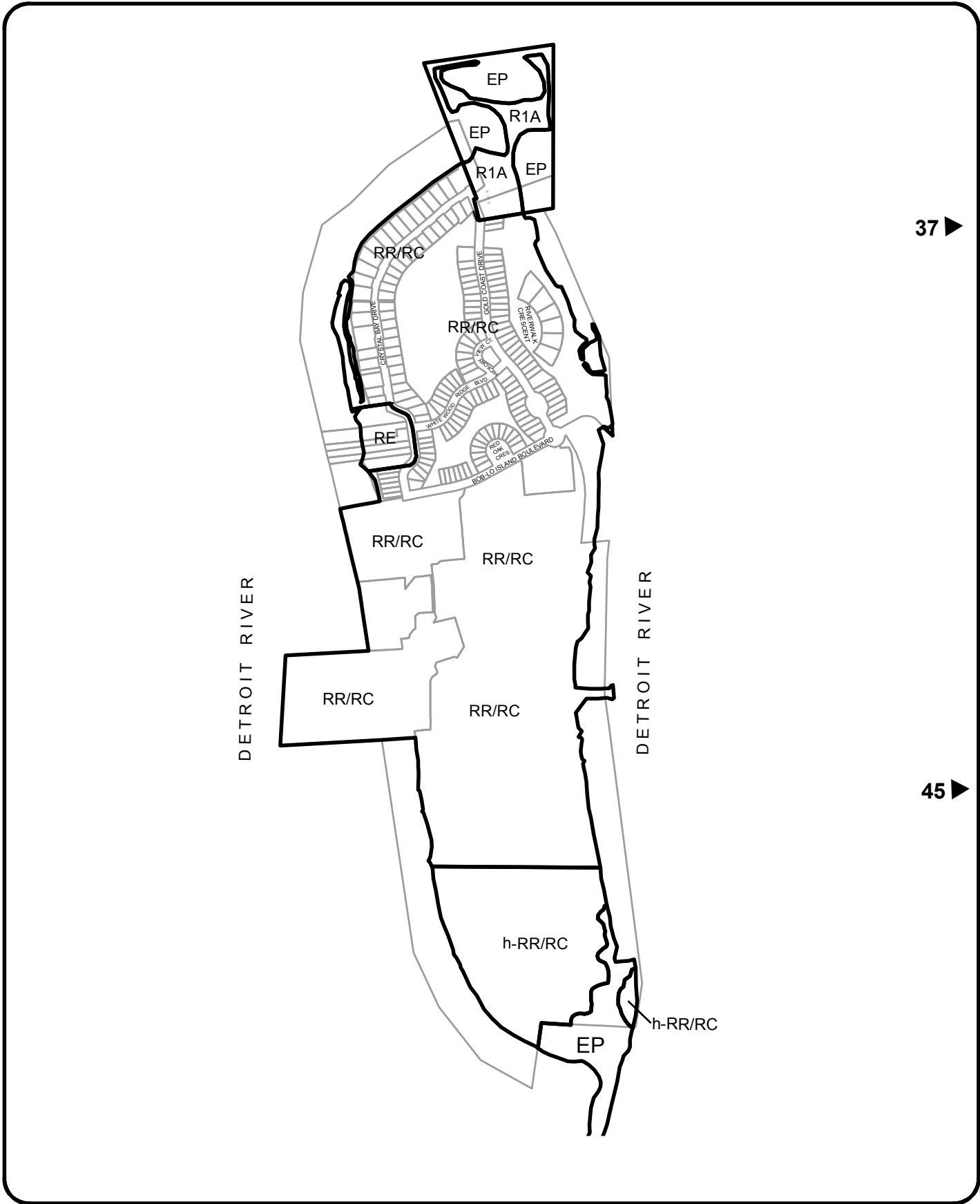
SCHEDULE 'A'  
 MAP 81



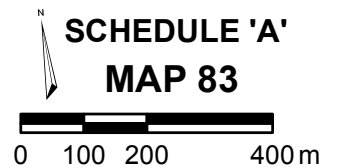


**TOWN OF AMHERSTBURG**  
 ZONING BY-LAW NO. 1999-52





**TOWN OF AMHERSTBURG**  
 ZONING BY-LAW NO. 1999-52





**LEGEND**

 LAKE ERIE/DETROIT RIVER  
FLOODPRONE AREA



**SCHEDULE "B"**  
LAKE ERIE/DETROIT RIVER  
FLOODPRONE AREAS  
TOWN OF AMHERSTBURG  
ZONING BY-LAW No.1999-52